



Digital Survey Plan - DP 403714

Survey Number	DP 403714
Surveyor Reference	1850-000431-04
Surveyor	Matthew John Hayward
Survey Firm	Harrison Grierson Consultants Ltd (Auckland)
Surveyor Declaration	<p>I Matthew John Hayward, being a person entitled to practise as a licensed cadastral surveyor, certify that -</p> <p>(a) The surveys to which this dataset relates are accurate, and were undertaken by me or under my direction in accordance with the Cadastral Survey Act 2002 and the Surveyor-General's Rules for Cadastral Survey 2002/2;</p> <p>(b) This dataset is accurate, and has been created in accordance with that Act and those Rules.</p> <p>Declared on 22/04/2009.</p>

Survey Details

Dataset Description	Lots 116-169, 203, 204, 205, 213, 215, 216, 250-252, 300 & 400 Being Subdivision of Pt Lot 1 DP 52207, Lot 100 DP 91030, Lots 1 & 3 DP 65266, Lots 1 & 3 DP 358205 & Lot 9 DP 58979 and Easements over Lot 1 DP 312987		
Purpose	LT Subdivision		
Status	Deposited	Type	Survey
Land District	Wellington	Survey Class	Class I Cadastral Survey
Coordinate System	Wellington 2000		

Survey Dates

Surveyed Date	18/06/2008	Certified Date	22/04/2009
Submitted Date	22/04/2009 12:16:39	Survey Approval Date	24/04/2009
Deposit Date	21/09/2009		

Referenced Surveys

Survey Number	Land District	Bearing Correction
DP 317642	Wellington	0°00'00"
DP 357271	Wellington	0°00'00"
DP 67202	Wellington	0°00'00"
DP 90600	Wellington	0°00'00"
DP 86077	Wellington	0°00'00"
DP 58979	Wellington	0°00'00"
DP 66002	Wellington	0°00'00"
DP 66003	Wellington	0°00'00"
DP 80699	Wellington	0°00'00"
DP 81759	Wellington	0°00'00"
DP 81760	Wellington	0°00'00"
DP 60235	Wellington	0°00'00"
DP 66004	Wellington	0°00'00"



Digital Survey Plan - DP 403714

Referenced Surveys

Survey Number	Land District	Bearing Correction
DP 82840	Wellington	0°00'00"
DP 52207	Wellington	0°00'00"
DP 64167	Wellington	0°00'00"
DP 58770	Wellington	0°00'00"
SO 38167	Wellington	0°00'00"
DP 89107	Wellington	0°00'00"
DP 82841	Wellington	0°00'00"
DP 91030	Wellington	0°00'00"
DP 302748	Wellington	0°00'00"
DP 304277	Wellington	0°00'00"
DP 306207	Wellington	0°00'00"
DP 316067	Wellington	0°00'00"
DP 317641	Wellington	0°00'00"
DP 329412	Wellington	0°00'00"
DP 353143	Wellington	0°00'00"
DP 354898	Wellington	0°00'00"
DP 358205	Wellington	0°00'00"
DP 312987	Wellington	0°00'00"
DP 384064	Wellington	0°00'00"
DP 304276	Wellington	0°00'00"

Territorial Authorities

Porirua City

Comprised In

CT 319610
CT 237193
CT WN58D/117

Created Parcels

Parcels	Parcel Intent	Area	CT Reference
Marked ZF Deposited Plan 403714	Easement		
Marked CO Deposited Plan 403714	Land Covenant		
Marked CP Deposited Plan 403714	Land Covenant		
Marked CN Deposited Plan 403714	Land Covenant		
Marked CM Deposited Plan 403714	Land Covenant		
Marked CK Deposited Plan 403714	Land Covenant		
Marked CL Deposited Plan 403714	Land Covenant		



Digital Survey Plan - DP 403714

Created Parcels

Parcels	Parcel Intent	Area	CT Reference
Marked CI Deposited Plan 403714	Easement		
Marked CJ Deposited Plan 403714	Land Covenant		
Lot 116 Deposited Plan 403714	Fee Simple Title	0.0698 Ha	412286
Lot 117 Deposited Plan 403714	Fee Simple Title	0.0783 Ha	412287
Lot 118 Deposited Plan 403714	Fee Simple Title	0.0661 Ha	412288
Lot 119 Deposited Plan 403714	Fee Simple Title	0.0600 Ha	412289
Lot 120 Deposited Plan 403714	Fee Simple Title	0.0610 Ha	412290
Lot 121 Deposited Plan 403714	Fee Simple Title	0.0589 Ha	412291
Lot 122 Deposited Plan 403714	Fee Simple Title	0.0600 Ha	412292
Lot 123 Deposited Plan 403714	Fee Simple Title	0.0659 Ha	412293
Lot 124 Deposited Plan 403714	Fee Simple Title	0.0750 Ha	412294
Lot 125 Deposited Plan 403714	Fee Simple Title	0.0721 Ha	412295
Lot 126 Deposited Plan 403714	Fee Simple Title	0.0935 Ha	412296
Lot 127 Deposited Plan 403714	Fee Simple Title	0.0699 Ha	412297
Lot 128 Deposited Plan 403714	Fee Simple Title	0.0527 Ha	412298
Lot 129 Deposited Plan 403714	Fee Simple Title	0.0538 Ha	412299
Lot 130 Deposited Plan 403714	Fee Simple Title	0.0585 Ha	412300
Lot 131 Deposited Plan 403714	Fee Simple Title	0.0585 Ha	412301
Lot 132 Deposited Plan 403714	Fee Simple Title	0.0585 Ha	412302
Lot 133 Deposited Plan 403714	Fee Simple Title	0.0585 Ha	412303
Lot 134 Deposited Plan 403714	Fee Simple Title	0.0655 Ha	412304
Lot 135 Deposited Plan 403714	Fee Simple Title	0.0583 Ha	412305
Lot 136 Deposited Plan 403714	Fee Simple Title	0.0688 Ha	412306
Lot 137 Deposited Plan 403714	Fee Simple Title	0.0649 Ha	412307
Lot 138 Deposited Plan 403714	Fee Simple Title	0.0608 Ha	412308
Lot 139 Deposited Plan 403714	Fee Simple Title	0.0674 Ha	412309
Lot 140 Deposited Plan 403714	Fee Simple Title	0.0743 Ha	412310
Lot 141 Deposited Plan 403714	Fee Simple Title	0.0688 Ha	412311
Lot 142 Deposited Plan 403714	Fee Simple Title	0.0802 Ha	412312
Lot 143 Deposited Plan 403714	Fee Simple Title	0.0752 Ha	412313
Lot 144 Deposited Plan 403714	Fee Simple Title	0.0752 Ha	412314
Lot 145 Deposited Plan 403714	Fee Simple Title	0.0752 Ha	412315
Lot 146 Deposited Plan 403714	Fee Simple Title	0.0742 Ha	412316
Lot 147 Deposited Plan 403714	Fee Simple Title	0.0883 Ha	412317
Lot 148 Deposited Plan 403714	Fee Simple Title	0.0880 Ha	412318
Lot 149 Deposited Plan 403714	Fee Simple Title	0.0719 Ha	412319
Lot 150 Deposited Plan 403714	Fee Simple Title	0.0565 Ha	412320
Lot 151 Deposited Plan 403714	Fee Simple Title	0.0591 Ha	412321
Lot 152 Deposited Plan 403714	Fee Simple Title	0.0577 Ha	412322
Lot 153 Deposited Plan 403714	Fee Simple Title	0.0577 Ha	412323



Digital Survey Plan - DP 403714

Created Parcels

Parcels	Parcel Intent	Area	CT Reference
Lot 154 Deposited Plan 403714	Fee Simple Title	0.0639 Ha	412324
Lot 155 Deposited Plan 403714	Fee Simple Title	0.0725 Ha	412325
Lot 156 Deposited Plan 403714	Fee Simple Title	0.0555 Ha	412326
Lot 157 Deposited Plan 403714	Fee Simple Title	0.0615 Ha	412327
Lot 158 Deposited Plan 403714	Fee Simple Title	0.0939 Ha	412328
Lot 159 Deposited Plan 403714	Fee Simple Title	0.0535 Ha	412329
Lot 160 Deposited Plan 403714	Fee Simple Title	0.0622 Ha	412330
Lot 161 Deposited Plan 403714	Fee Simple Title	0.0602 Ha	412331
Lot 162 Deposited Plan 403714	Fee Simple Title	0.0625 Ha	412332
Lot 163 Deposited Plan 403714	Fee Simple Title	0.0555 Ha	412333
Lot 164 Deposited Plan 403714	Fee Simple Title	0.0579 Ha	412334
Lot 165 Deposited Plan 403714	Fee Simple Title	0.0581 Ha	412335
Lot 166 Deposited Plan 403714	Fee Simple Title	0.0784 Ha	412336
Lot 167 Deposited Plan 403714	Fee Simple Title	0.0599 Ha	412337
Lot 168 Deposited Plan 403714	Fee Simple Title	0.0733 Ha	412338
Lot 169 Deposited Plan 403714	Fee Simple Title	0.2220 Ha	412339
	Road	0.2877 Ha	
	Road	0.5016 Ha	
	Road	0.5921 Ha	
	Road	0.0718 Ha	
	Road	0.0692 Ha	
Lot 203 Deposited Plan 403714	Vesting on Deposit for Local Purpose Reserve	0.1578 Ha	412343
Lot 252 Deposited Plan 403714	Fee Simple Title	15.8012 Ha	412342
Lot 400 Deposited Plan 403714	Fee Simple Title	22.4328 Ha	412344
Lot 205 Deposited Plan 403714	Fee Simple Title	161.0235 Ha	412345
Lot 300 Deposited Plan 403714	Vesting on Deposit for Recreation Reserve (Territorial Authority)	1.1465 Ha	412340
Marked A Deposited Plan 403714	Land Covenant		
Marked B Deposited Plan 403714	Land Covenant		
Marked C Deposited Plan 403714	Land Covenant		
Marked D Deposited Plan 403714	Land Covenant		
Marked E Deposited Plan 403714	Land Covenant		
Marked F Deposited Plan 403714	Land Covenant		
Marked G Deposited Plan 403714	Land Covenant		
Marked H Deposited Plan 403714	Land Covenant		
Marked I Deposited Plan 403714	Land Covenant		
Marked J Deposited Plan 403714	Land Covenant		
Marked K Deposited Plan 403714	Land Covenant		
Marked L Deposited Plan 403714	Land Covenant		



Digital Survey Plan - DP 403714

Created Parcels

Parcels	Parcel Intent	Area	CT Reference
Marked M Deposited Plan 403714	Land Covenant		
Marked N Deposited Plan 403714	Land Covenant		
Marked O Deposited Plan 403714	Land Covenant		
Marked P Deposited Plan 403714	Land Covenant		
Marked Q Deposited Plan 403714	Land Covenant		
Marked R Deposited Plan 403714	Land Covenant		
Marked S Deposited Plan 403714	Land Covenant		
Marked T Deposited Plan 403714	Land Covenant		
Marked U Deposited Plan 403714	Land Covenant		
Marked V Deposited Plan 403714	Land Covenant		
Marked W Deposited Plan 403714	Land Covenant		
Marked X Deposited Plan 403714	Land Covenant		
Marked Y Deposited Plan 403714	Land Covenant		
Marked Z Deposited Plan 403714	Land Covenant		
Marked AA Deposited Plan 403714	Easement		
Marked AB Deposited Plan 403714	Easement		
Marked AC Deposited Plan 403714	Easement		
Marked AD Deposited Plan 403714	Easement		
Marked AE Deposited Plan 403714	Easement		
Marked AF Deposited Plan 403714	Easement		
Marked AG Deposited Plan 403714	Easement		
Marked AH Deposited Plan 403714	Easement		
Marked AI Deposited Plan 403714	Easement		
Marked AJ Deposited Plan 403714	Easement		
Marked AK Deposited Plan 403714	Easement		
Marked AL Deposited Plan 403714	Easement		
Marked AM Deposited Plan 403714	Easement		
Marked AN Deposited Plan 403714	Easement		
Marked AO Deposited Plan 403714	Easement		
Marked AP Deposited Plan 403714	Easement		
Marked AQ Deposited Plan 403714	Easement		
Marked AR Deposited Plan 403714	Easement		
Marked AS Deposited Plan 403714	Easement		
Marked AT Deposited Plan 403714	Easement		
Marked AU Deposited Plan 403714	Easement		
Marked AV Deposited Plan 403714	Easement		
Marked AW Deposited Plan 403714	Easement		
Marked AX Deposited Plan 403714	Easement		
Marked AY Deposited Plan 403714	Easement		
Marked AZ Deposited Plan 403714	Easement		



Digital Survey Plan - DP 403714

Created Parcels

Parcels	Parcel Intent	Area	CT Reference
Marked BA Deposited Plan 403714	Easement		
Marked BB Deposited Plan 403714	Easement		
Marked BC Deposited Plan 403714	Easement		
Marked BD Deposited Plan 403714	Easement		
Marked BE Deposited Plan 403714	Easement		
Marked BF Deposited Plan 403714	Easement		
Marked BG Deposited Plan 403714	Easement		
Marked BH Deposited Plan 403714	Easement		
Marked BI Deposited Plan 403714	Easement		
Marked BJ Deposited Plan 403714	Easement		
Marked BK Deposited Plan 403714	Easement		
Marked BL Deposited Plan 403714	Easement		
Marked BM Deposited Plan 403714	Easement		
Marked BN Deposited Plan 403714	Easement		
Marked BO Deposited Plan 403714	Easement		
Marked BP Deposited Plan 403714	Easement		
Marked BQ Deposited Plan 403714	Easement		
Marked BR Deposited Plan 403714	Easement		
Marked BS Deposited Plan 403714	Easement		
Marked BT Deposited Plan 403714	Easement		
Marked BU Deposited Plan 403714	Easement		
Marked BV Deposited Plan 403714	Easement		
Marked BW Deposited Plan 403714	Easement		
Marked BX Deposited Plan 403714	Easement		
Marked BY Deposited Plan 403714	Easement		
Marked BZ Deposited Plan 403714	Easement		
Marked CA Deposited Plan 403714	Easement		
Marked CB Deposited Plan 403714	Land Covenant		
Marked CD Deposited Plan 403714	Easement		
Marked CE Deposited Plan 403714	Easement		
Marked CF Deposited Plan 403714	Easement		
Marked CG Deposited Plan 403714	Easement		
Marked CH Deposited Plan 403714	Easement		
Marked ZA Deposited Plan 403714	Easement		
Marked ZB Deposited Plan 403714	Easement		
Marked ZC Deposited Plan 403714	Easement		
Marked ZD Deposited Plan 403714	Easement		
Marked ZE Deposited Plan 403714	Easement		
Marked ZH Deposited Plan 403714	Easement		
Marked ZI Deposited Plan 403714	Easement		



Digital Survey Plan - DP 403714

Created Parcels

Parcels	Parcel Intent	Area	CT Reference
Marked ZJ Deposited Plan 403714	Easement		
Marked ZK Deposited Plan 403714	Easement		
Marked ZL Deposited Plan 403714	Easement		
Marked ZM Deposited Plan 403714	Easement		
Marked ZN Deposited Plan 403714	Easement		
Marked ZO Deposited Plan 403714	Easement		
Marked ZP Deposited Plan 403714	Easement		
Marked ZR Deposited Plan 403714	Easement		
Marked ZS Deposited Plan 403714	Easement		
Marked ZT Deposited Plan 403714	Easement		
Marked ZU Deposited Plan 403714	Easement		
Marked ZV Deposited Plan 403714	Easement		
Marked ZW Deposited Plan 403714	Easement		
Marked ZX Deposited Plan 403714	Easement		
Lot 204 Deposited Plan 403714	Fee Simple Title	12.8815 Ha	412345
Marked ZY Deposited Plan 403714	Easement		
Marked CC Deposited Plan 403714	Easement		
Marked ZZ Deposited Plan 403714	Easement		
Marked YA Deposited Plan 403714	Easement		
Marked YB Deposited Plan 403714	Easement		
Total Area		<hr/> 218.7155 Ha	

Mark and Observation

Survey Number DP 403714
Coordinate System Wellington 2000

From	To	Code	Bearing	Adpt Surv	Distance	Adpt Surv
N X DP 348624	LP VII DP 354898	ob3	243°03'00"	A DP 354898	76.49	A DP 354898
LP VII DP 354898	LP VI DP 354898	ob8	281°07'00"	A DP 354898	42.32	A DP 354898
LP VI DP 354898	IT XI DP 306207	ob9	281°05'00"	A DP 354898	19.46	A DP 354898
IT XI DP 306207	IT X DP 306207	ob10	230°54'40"	A DP 354898	49.37	A DP 354898
IT X DP 306207	IT VI DP 89107	ob11	302°48'20"	A DP 354898	87.60	A DP 354898
IT VI DP 89107	LP I DP 89107	ob12	335°15'00"	A DP 354898	18.93	A DP 354898
LP I DP 89107	IT III DP 80699	ob13	187°03'50"	A DP 354898	181.10	A DP 354898
IT III DP 80699	160610	ob14	206°32'25"	A DP 354898	810.79	A DP 354898
N X DP 348624	IT XXVII DP 52207	ob4	202°40'20"	A DP 354898	32.51	A DP 354898
IT XXVII DP 52207	IT XXVIII DP 52207	ob16	242°55'10"	A DP 354898	91.79	A DP 354898
IT XXVIII DP 52207	LP VII DP 354898	ob18	35°05'00"	A DP 354898	45.36	A DP 354898
IT III DP 80699	IT XXV DP 52207	ob15	170°58'50"	A DP 317641	56.22	A DP 317641
IT XXV DP 52207	IT III DP 317641	ob19	217°12'50"	A DP 317641	190.77	A DP 317641
IT III DP 317641	IT IV DP 317641	ob558	281°41'00"	A DP 317641	25.44	A DP 317641
IT IV DP 317641	160610	ob20	203°48'30"	M	571.71	M
IT XXVII DP 52207	PEG (1) DP 91030	ob17	143°52'00"	A DP 354898	5.88	A DP 354898
PEG (1) DP 91030	PEG 117 DP 403714	ob21	170°50'00"	A DP 354898	20.01	A DP 354898
PEG 117 DP 403714	PEG 111 DP 403714	ob22	255°32'10"	A DP 354898	30.02	C
PEG 111 DP 403714	PEG 501 DP 403714	ob24	255°32'10"	A DP 354898	12.00	C
PEG 501 DP 403714	UNMK (60) DP 403714	ob26	255°32'10"	A DP 354898	7.82	C
UNMK (60) DP 403714	PEG DP 354898	ob969	255°32'10"	A DP 354898	3.66	C
PEG DP 354898	PEG (1) DP 52207	ob968	255°32'10"	A DP 354898	75.22	A DP 354898
PEG (1) DP 52207	IT XXVIII DP 52207	ob28	67°43'00"	A DP 354898	39.18	A DP 354898
PEG (1) DP 52207	PEG (2) DP 52207	ob29	222°49'00"	A DP 354898	159.39	A DP 354898
PEG (2) DP 52207	IT XXV DP 52207	ob30	228°03'30"	A DP 52207	31.32	A DP 52207
PEG (2) DP 52207	PEG 637 DP 403714	ob31	164°51'40"	A DP 52207	10.05	C
PEG 637 DP 403714	PEG 709 DP 403714	ob32	164°51'40"	A DP 52207	40.01	C
PEG 709 DP 403714	IS XLIV DP 52207	ob33	282°06'00"	A DP 52207	7.85	A DP 52207
IS XLIV DP 52207	IT XXV DP 52207	ob35	311°53'50"	M	38.55	M
PEG 709 DP 403714	PEG 710 DP 403714	ob34	254°51'40"	A DP 52207	14.14	C
PEG 710 DP 403714	PEG (3) DP 52207	ob1271	254°51'40"	A DP 52207	30.92	C
PEG (3) DP 52207	IS XLV DP 52207	ob36	31°18'00"	A DP 52207	14.75	A DP 52207
IS XLV DP 52207	IT XXV DP 52207	ob1327	358°50'30"	M	26.56	M
PEG (3) DP 52207	PEG (4) DP 52207	ob37	344°51'40"	A DP 52207	23.62	A DP 52207
PEG (4) DP 52207	PEG (5) DP 52207	ob38	220°31'00"	A DP 317641	157.22	A DP 317641
PEG (5) DP 52207	PEG (6) DP 52207	ob39	209°41'20"	A DP 317641	46.19	A DP 317641
PEG (6) DP 52207	IT IV DP 317641	ob40	356°08'00"	A DP 317641	29.28	A DP 317641
PEG (6) DP 52207	PEG 1807 DP 403714	ob41	179°47'50"	A DP 317641	152.06	C
PEG 1807 DP 403714	PEG (28) DP 52207	ob42	179°47'50"	A DP 317641	271.82	C
PEG (28) DP 52207	IR XXIV DP 52207	ob139	264°16'00"	A DP 52207	3.70	A DP 52207
IR XXIV DP 52207	IR XXIII DP 52207	ob1302	180°01'40"	A DP 52207	195.00	A DP 52207

Mark and Observation

Survey Number DP 403714
Coordinate System Wellington 2000

From	To	Code	Bearing	Adpt Surv	Distance	Adpt Surv
IR XXIII DP 52207	IR XXII DP 52207	ob1301	180°01'40"	A DP 52207	217.10	A DP 52207
IR XXII DP 52207	IT XII DP 52207	ob1303	180°01'40"	A DP 52207	70.21	A DP 52207
IT XII DP 52207	IT XVI DP 52207	ob1304	330°49'55"	A DP 52207	460.67	A DP 52207
IT XVI DP 52207	160610	ob1305	330°49'55"	A DP 52207	11.97	A DP 52207
N X DP 348624	LP I DP 353143	ob5	354°57'40"	M	65.91	M
N X DP 348624	IT 15 DP 403714	ob6	182°39'35"	M	476.23	M
IT 15 DP 403714	160610	ob541	235°35'20"	M	740.74	M
IT 15 DP 403714	TIDEMAN	ob542	237°44'00"	M	2,136.97	C
160610	IT XXV DP 52207	ob0	28°59'10"	M	765.75	M
160610	RM I DP 63140	ob1	5°39'30"	M	505.16	M
RM I DP 63140	LP II DP 63140	ob559	356°57'30"	M	116.07	M
RM I DP 63140	LP VIII DP 63140	ob560	146°54'00"	M	37.01	M
N X DP 348624	AP 1 DP 403714	ob7	168°46'30"	M	100.27	M
AP 1 DP 403714	AP 2 DP 403714	ob626	204°49'00"	M	30.94	M
AP 2 DP 403714	AP 3 DP 403714	ob643	204°49'00"	M	39.22	M
AP 3 DP 403714	AP 4 DP 403714	ob653	204°49'00"	M	16.00	M
AP 4 DP 403714	RM 8 DP 403714	ob654	149°11'00"	M	82.90	M
RM 8 DP 403714	IT 14 DP 403714	ob698	180°24'00"	M	120.65	M
IT 14 DP 403714	IT 15 DP 403714	ob726	203°41'00"	M	117.21	M
AP 4 DP 403714	AP 7 DP 403714	ob655	245°51'20"	M	234.24	M
AP 7 DP 403714	160610	ob727	212°55'50"	M	741.01	M
RM 8 DP 403714	RM 10 DP 403714	ob699	248°54'20"	M	242.22	M
RM 10 DP 403714	160610	ob749	217°44'40"	M	707.45	M
RM 8 DP 403714	AP 12 DP 403714	ob700	130°21'00"	M	69.77	M
AP 12 DP 403714	AP 13 DP 403714	ob788	104°20'00"	M	53.87	M
AP 13 DP 403714	IT 14 DP 403714	ob794	239°40'30"	M	123.05	M
IT 15 DP 403714	IT 16 DP 403714	ob543	169°11'30"	M	89.03	M
IT 16 DP 403714	IT 17 DP 403714	ob801	267°44'40"	M	218.86	M
IT 17 DP 403714	160610	ob813	231°44'55"	M	520.98	M
IT 17 DP 403714	IT 18 DP 403714	ob814	314°32'00"	M	72.93	M
IT 18 DP 403714	RM 10 DP 403714	ob825	22°14'00"	M	200.64	M
IT 16 DP 403714	IT 19 DP 403714	ob802	190°54'00"	M	40.09	M
IT 19 DP 403714	IT 20 DP 403714	ob1235	86°01'00"	M	43.30	M
IT 20 DP 403714	IT 21 DP 403714	ob1239	50°03'30"	M	289.95	M
IT 21 DP 403714	IT 22 DP 403714	ob1244	343°07'30"	M	102.66	M
IT 22 DP 403714	AP 13 DP 403714	ob1246	275°32'30"	M	91.93	M
RM 10 DP 403714	IT XXV DP 52207	ob750	330°42'00"	M	126.63	M
RM 10 DP 403714	IT 11 DP 403714	ob751	287°58'00"	M	29.00	M
IT 11 DP 403714	AP 7 DP 403714	ob833	357°11'00"	M	53.67	M
AP 4 DP 403714	AP 6 DP 403714	ob656	250°05'30"	M	133.26	M
AP 6 DP 403714	AP 7 DP 403714	ob850	240°18'30"	M	101.82	M
RM 8 DP 403714	AP 9 DP 403714	ob701	243°21'30"	M	101.84	M
AP 9 DP 403714	RM 10 DP 403714	ob887	252°54'20"	M	141.20	M

Mark and Observation

Survey Number DP 403714
Coordinate System Wellington 2000

From	To	Code	Bearing		Adpt Surv	Distance		Adpt Surv
AP 4 DP 403714	IS 5 DP 403714	ob657	317°33'30"	M		100.02	M	
IS 5 DP 403714	AP 1 DP 403714	ob925	87°34'30"	M		103.76	M	
IS 5 DP 403714	IT XXVIII DP 52207	ob926	341°54'00"	M		32.57	M	
IS 5 DP 403714	PEG (1) DP 52207	ob927	289°09'00"	M		49.08	M	
PEG (28) DP 52207	PEG (7) DP 52207	ob140	179°52'40"	A	DP 317641	397.77	A	DP 317641
PEG (7) DP 52207	UNMK (1) DP 82840	ob44	231°18'20"	A	DP 317641	99.43	A	DP 82840
UNMK (1) DP 82840	UNMK (2) DP 82840	ob1029	231°18'20"	A	DP 317641	7.68	A	DP 82840
UNMK (2) DP 82840	PEG (8) DP 52207	ob1031	231°18'20"	A	DP 317641	54.80	A	DP 82840
PEG (8) DP 52207	UNMK (3) DP 82840	ob45	323°23'30"	A	DP 317641	76.68	A	DP 82840
UNMK (3) DP 82840	PEG (9) DP 52207	ob1033	323°23'30"	A	DP 317641	2.84	A	DP 82840
PEG (9) DP 52207	UNMK (4) DP 82840	ob46	357°43'30"	A	DP 317641	6.92	A	DP 82840
UNMK (4) DP 82840	PEG (10) DP 52207	ob1034	357°43'30"	A	DP 317641	70.20	A	DP 82840
PEG (10) DP 52207	PEG (11) DP 52207	ob47	18°37'50"	A	DP 317641	114.04	A	DP 317641
PEG (11) DP 52207	PEG (12) DP 52207	ob48	7°01'30"	A	DP 317641	109.09	A	DP 317641
PEG (12) DP 52207	PEG (13) DP 52207	ob49	333°30'00"	A	DP 317641	78.11	A	DP 317641
PEG (13) DP 52207	PEG (14) DP 52207	ob50	237°39'20"	A	DP 317641	85.42	A	DP 317641
PEG (14) DP 52207	PEG (15) DP 52207	ob51	298°34'00"	A	DP 317641	45.04	A	DP 317641
PEG (15) DP 52207	IT IX DP 52207	ob52	46°13'00"	A	DP 317641	24.49	A	DP 317641
IT IX DP 52207	160610	ob54	66°26'40"	A	DP 317641	22.77	A	DP 317641
PEG (15) DP 52207	PEG (16) DP 52207	ob53	330°36'20"	A	DP 317641	58.62	A	DP 317641
PEG (16) DP 52207	PEG (17) DP 52207	ob55	224°24'30"	A	DP 317641	90.46	A	DP 317641
PEG (17) DP 52207	PEG (18) DP 52207	ob56	187°33'00"	A	DP 317642	102.58	A	DP 317642
PEG (18) DP 52207	PEG (19) DP 52207	ob57	273°57'50"	A	DP 52207	190.08	A	DP 52207
PEG (19) DP 52207	POST (1) DP 67202	ob58	179°33'10"	A	DP 357271	45.00	A	DP 357271
POST (1) DP 67202	POST (2) DP 67202	ob59	137°38'30"	A	DP 357271	46.93	A	DP 357271
POST (2) DP 67202	POST (3) DP 67202	ob60	177°36'00"	A	DP 357271	66.35	A	DP 357271
POST (3) DP 67202	UNMK (5) DP 82840	ob61	156°27'20"	A	DP 357271	74.72	A	DP 357271
UNMK (5) DP 82840	POST (4) DP 67202	ob1035	156°27'20"	A	DP 357271	2.71	A	DP 357271
POST (4) DP 67202	POST (5) DP 67202	ob62	174°31'00"	A	DP 357271	3.98	A	DP 357271
POST (5) DP 67202	UNMK (6) DP 82840	ob63	150°04'40"	A	DP 357271	1.17	A	DP 357271
UNMK (6) DP 82840	POST (6) DP 67202	ob1037	150°04'40"	A	DP 357271	46.70	A	DP 357271
POST (6) DP 67202	POST (7) DP 67202	ob64	175°13'40"	A	DP 357271	39.07	A	DP 357271
POST (7) DP 67202	POST (8) DP 67202	ob65	142°14'40"	A	DP 357271	44.08	A	DP 357271
POST (8) DP 67202	POST (9) DP 67202	ob66	163°26'00"	A	DP 357271	24.87	A	DP 357271
POST (9) DP 67202	POST (10) DP 67202	ob67	193°20'30"	A	DP 357271	33.28	A	DP 357271
POST (10) DP 67202	POST (11) DP 67202	ob68	167°35'40"	A	DP 357271	33.51	A	DP 357271
POST (11) DP 67202	POST (12) DP 67202	ob69	167°29'20"	A	DP 357271	55.44	A	DP 357271
POST (12) DP 67202	POST (13) DP 67202	ob70	227°54'40"	A	DP 357271	29.64	A	DP 357271
POST (13) DP 67202	UNMK (1) DP 66003	ob71	146°25'00"	A	DP 66004	23.77	A	DP 66004
UNMK (1) DP 66003	PEG (1) DP 43892	ob1099	146°25'00"	A	DP 66004	12.13	A	DP 66004
PEG (1) DP 43892	PEG (2) DP 43892	ob1082	256°42'00"	A	DP 66004	17.30	A	DP 66004
PEG (2) DP 43892	UNMK (3) DP 66004	ob1084	312°47'30"	A	DP 66004	3.71	A	DP 66004
UNMK (3) DP 66004	PEG (1) DP 41617	ob1090	312°47'30"	A	DP 66004	62.38	A	DP 66004

Mark and Observation

Survey Number DP 403714
Coordinate System Wellington 2000

From	To	Code	Bearing	Adpt Surv	Distance	Adpt Surv
PEG (1) DP 41617	PEG (2) DP 41617	ob72	308°28'40"	A DP 357271	36.16	A DP 357271
PEG (2) DP 41617	PEG (3) DP 41617	ob73	280°59'50"	A DP 357271	52.21	A DP 357271
PEG (3) DP 41617	PEG (4) DP 41617	ob74	349°52'50"	A DP 357271	74.67	A DP 357271
PEG (4) DP 41617	PEG (5) DP 41617	ob75	310°01'00"	A DP 357271	71.40	A DP 357271
PEG (5) DP 41617	PEG (6) DP 41617	ob76	342°18'40"	A DP 357271	138.99	A DP 357271
PEG (6) DP 41617	UNMK (27) DP 82840	ob77	19°14'50"	A DP 357271	78.86	A DP 357271
UNMK (27) DP 82840	UNMK (28) DP 82840	ob1130	19°14'50"	A DP 357271	6.90	A DP 357271
UNMK (28) DP 82840	PEG (7) DP 41617	ob1132	19°14'50"	A DP 357271	35.39	A DP 357271
PEG (7) DP 41617	PEG (8) DP 41617	ob78	354°04'20"	A DP 357271	39.32	A DP 357271
PEG (8) DP 41617	PEG (9) DP 41617	ob79	343°19'50"	A DP 52207	28.56	A DP 52207
PEG (9) DP 41617	PEG (20) DP 52207	ob80	255°47'20"	A DP 67202	143.91	A DP 60235
PEG (20) DP 52207	PEG (21) DP 52207	ob81	266°37'10"	A DP 60235	43.05	A DP 60235
PEG (21) DP 52207	IS (1) DP 58979	ob82	265°39'00"	A DP 60235	14.95	A DP 60235
IS (1) DP 58979	IS (2) DP 58979	ob83	338°27'20"	A DP 90600	127.39	A DP 90600
IS (2) DP 58979	PEG (1) DP 58421	ob84	320°21'00"	A DP 90600	33.45	A DP 90600
PEG (1) DP 58421	PEG (2) DP 58421	ob85	317°38'00"	A DP 90600	5.10	A DP 90600
PEG (2) DP 58421	PEG (5) DP 58421	ob86	287°29'00"	A DP 90600	23.58	A DP 90600
PEG (5) DP 58421	PEG (3) DP 58421	ob1160	172°33'00"	A DP 58979	6.01	A DP 58979
PEG (3) DP 58421	PEG (4) DP 58421	ob1014	200°26'00"	A DP 58979	8.04	A DP 58979
PEG (4) DP 58421	PEG (C) DP 58979	ob1015	239°11'00"	A DP 58979	7.03	A DP 58979
PEG (C) DP 58979	PEG B DP 358205	ob1016	260°14'00"	A DP 358205	4.83	A DP 358205
PEG B DP 358205	PEG Q DP 358205	ob1018	176°42'00"	A DP 358205	0.91	A DP 358205
PEG Q DP 358205	UNMARKED (1) DP 358205	ob1019	176°42'00"	A DP 358205	45.37	A DP 358205
UNMARKED (1) DP 358205	UNMARKED (2) DP 358205	ob1021	176°42'00"	A DP 358205	7.85	A DP 358205
UNMARKED (2) DP 358205	IS (1) DP 58770	ob1023	176°42'00"	A DP 358205	0.34	A DP 358205
IS (1) DP 58770	PEG I DP 358205	ob138	196°42'20"	A DP 358205	126.63	A DP 358205
PEG I DP 358205	PEG X DP 358205	ob1025	74°26'40"	A DP 358205	117.94	A DP 358205
PEG X DP 358205	PEG D DP 358205	ob1026	74°26'40"	A DP 358205	5.02	A DP 358205
PEG D DP 358205	PEG (Y) DP 52207	ob1161	159°51'00"	A DP 358205	34.50	A DP 358205
PEG (Y) DP 52207	UNMARKED (3) DP 358205	ob1162	180°23'40"	A DP 358205	66.66	A DP 358205
UNMARKED (3) DP 358205	PEG F DP 358205	ob1163	180°23'40"	A DP 358205	21.13	A DP 358205
PEG F DP 358205	PEG G DP 358205	ob1164	205°30'00"	A DP 358205	9.79	A DP 358205
PEG G DP 358205	UNMARKED (4) DP 358205	ob1165	285°14'50"	A DP 358205	5.92	A DP 358205
UNMARKED (4) DP 358205	UNMARKED (5) DP 358205	ob1166	285°14'50"	A DP 358205	5.18	A DP 358205
UNMARKED (5) DP 358205	PEG H DP 358205	ob1168	285°14'50"	A DP 358205	136.78	A DP 358205
PEG H DP 358205	IS (2) DP 58770	ob1169	196°42'20"	A DP 358205	236.73	A DP 358205

Mark and Observation

Survey Number DP 403714
Coordinate System Wellington 2000

From	To	Code	Bearing	Adpt Surv	Distance	Adpt Surv
IS (2) DP 58770	PEG DP 58770	ob1170	206°33'00"	A DP 358205	62.24	A DP 358205
PEG DP 58770	PEG (29) DP 52207	ob1171	113°50'10"	A DP 358205	217.92	A DP 358205
PEG (29) DP 52207	PEG (2) DP 3138	ob1172	192°32'10"	A DP 52207	86.30	A DP 52207
PEG (2) DP 3138	UNMK (1) DP 66004	ob1085	192°32'10"	A DP 66004	372.11	A DP 66004
UNMK (1) DP 66004	UNMK (2) DP 66004	ob1086	192°32'10"	A DP 66004	23.87	A DP 66004
UNMK (2) DP 66004	PEG (22) DP 52207	ob1088	192°32'10"	A DP 66004	114.81	A DP 66004
PEG (22) DP 52207	PEG (23) DP 52207	ob87	192°32'40"	A DP 52207	470.05	A DP 52207
PEG (23) DP 52207	UNMK (1) DP 82841	ob88	102°34'30"	A DP 82841	345.39	A DP 82841
UNMK (1) DP 82841	UNMK (2) DP 82841	ob988	102°34'30"	A DP 82841	10.10	A DP 82841
UNMK (2) DP 82841	PEG (1) DP 3138	ob990	102°34'30"	A DP 82841	86.41	A DP 82841
PEG (1) DP 3138	PEG (1) DP 51996	ob89	102°33'50"	A DP 82841	338.74	A DP 82841
PEG (1) DP 51996	UNMK (3) DP 82841	ob90	12°26'40"	A DP 86077	208.74	A DP 86077
UNMK (3) DP 82841	UNMK (4) DP 82841	ob992	12°26'40"	A DP 86077	10.68	A DP 86077
UNMK (4) DP 82841	PEG (2) DP 51996	ob993	12°26'40"	A DP 86077	184.94	A DP 86077
PEG (2) DP 51996	PEG (3) DP 51996	ob91	12°25'20"	A DP 86077	148.77	A DP 86077
PEG (3) DP 51996	PEG (4) DP 51996	ob92	12°28'20"	A DP 86077	465.38	A DP 86077
PEG (4) DP 51996	PEG (5) DP 51996	ob93	12°17'00"	A DP 86077	61.57	A DP 86077
PEG (5) DP 51996	PEG (6) DP 51996	ob94	327°54'30"	A DP 86077	129.53	A DP 86077
PEG (6) DP 51996	PEG (7) DP 51996	ob95	92°26'10"	A DP 86077	218.05	A DP 86077
PEG (7) DP 51996	UNMK (7) DP 66003	ob96	359°47'30"	A DP 312987	156.54	A DP 312987
UNMK (7) DP 66003	UNMK (8) DP 66003	ob1106	359°47'30"	A DP 312987	13.10	A DP 312987
UNMK (8) DP 66003	UNMK (7) DP 82840	ob1107	359°47'30"	A DP 312987	117.80	A DP 312987
UNMK (7) DP 82840	UNMK (8) DP 82840	ob1039	359°47'30"	A DP 312987	6.99	A DP 312987
UNMK (8) DP 82840	PEG (8) DP 51996	ob1040	359°47'30"	A DP 312987	0.54	A DP 312987
PEG (8) DP 51996	UNMK (46) DP 403714	ob97	85°05'30"	A DP 312987	202.55	C
UNMK (46) DP 403714	UNMK (10) DP 66003	ob953	85°05'30"	A DP 312987	7.35	C
UNMK (10) DP 66003	UNMK (47) DP 403714	ob1109	85°05'30"	A DP 312987	1.10	C
UNMK (47) DP 403714	UNMK (2) DP 64167	ob954	85°05'30"	A DP 312987	7.09	C
UNMK (2) DP 64167	PEG (9) DP 51996	ob1059	85°05'30"	A DP 312987	3.56	A DP 312987
PEG (9) DP 51996	PEG (30) DP 51996	ob98	122°39'00"	A DP 312987	3.67	A DP 312987
PEG (30) DP 51996	UNMK (3) DP 64167	ob99	41°01'30"	A DP 81760	38.20	A DP 81760
UNMK (3) DP 64167	UNMK (11) DP 66003	ob1062	41°01'30"	A DP 81760	22.74	C
UNMK (11) DP 66003	PEG (10) DP 51996	ob1111	41°01'30"	A DP 81760	18.63	C
PEG (10) DP 51996	PEG (11) DP 51996	ob100	30°08'10"	A DP 81760	188.83	A DP 81760
PEG (11) DP 51996	PEG DP 81760	ob101	14°44'00"	A DP 81760	45.89	A DP 81760
PEG DP 81760	PEG (12) DP 51996	ob102	14°44'00"	A DP 81760	91.45	A DP 81760
PEG (12) DP 51996	PEG (13) DP 51996	ob103	50°38'00"	A DP 81760	3.67	A DP 81760
PEG (13) DP 51996	UNMK (4) DP 64167	ob104	15°26'00"	A DP 81760	56.73	A DP 64167
UNMK (4) DP 64167	UNMK (5) DP 64167	ob1063	15°26'00"	A DP 81760	57.00	A DP 64167
UNMK (5) DP 64167	UNMK (12) DP 66003	ob1065	15°26'00"	A DP 81760	20.34	C

Mark and Observation

Survey Number DP 403714
Coordinate System Wellington 2000

From	To	Code	Bearing	Adpt Surv	Distance	Adpt Surv
UNMK (12) DP 66003	PEG (14) DP 51996	ob1113	15°26'00"	A DP 81760	17.82	A DP 66003
PEG (14) DP 51996	PEG (15) DP 51996	ob105	346°33'00"	A DP 81760	9.68	A DP 81760
PEG (15) DP 51996	PEG (16) DP 51996	ob106	94°19'00"	A DP 81760	7.84	A DP 81760
PEG (16) DP 51996	PEG (17) DP 51996	ob107	80°40'10"	A DP 81760	52.49	A DP 81760
PEG (17) DP 51996	UNMK (6) DP 64167	ob108	64°11'50"	A DP 81760	97.24	A DP 64167
UNMK (6) DP 64167	PEG (18) DP 51996	ob1066	64°11'50"	A DP 81760	58.63	A DP 64167
PEG (18) DP 51996	UNMK (1) DP 64167	ob110	40°19'30"	A DP 81760	22.56	A DP 64167
UNMK (1) DP 64167	UNMK (7) DP 64167	ob111	40°19'30"	A DP 81760	60.12	A DP 64167
UNMK (7) DP 64167	PEG (19) DP 51996	ob1068	40°19'30"	A DP 81760	24.24	A DP 64167
PEG (19) DP 51996	UNMK (17) DP 64167	ob112	14°30'00"	A DP 81760	163.71	A DP 64167
UNMK (17) DP 64167	UNMK (1) DP 66002	ob1115	14°30'00"	A DP 81760	13.20	A DP 81760
UNMK (1) DP 66002	UNMK (2) DP 66002	ob1070	14°30'00"	A DP 81760	8.80	A DP 81760
UNMK (2) DP 66002	PEG (20) DP 51996	ob1114	14°30'00"	A DP 81760	38.21	A DP 81760
PEG (20) DP 51996	PEG DP 81759	ob113	48°34'30"	A DP 81760	3.53	A DP 81760
PEG DP 81759	UNMK (3) DP 66002	ob114	48°34'30"	A DP 81759	89.15	A DP 66002
UNMK (3) DP 66002	UNMK (4) DP 66002	ob1116	48°34'30"	A DP 81759	12.49	A DP 66002
UNMK (4) DP 66002	PEG (21) DP 51996	ob1118	48°34'30"	A DP 81759	13.47	A DP 66002
PEG (21) DP 51996	PEG (22) DP 51996	ob115	53°55'00"	A DP 81759	83.76	A DP 81759
PEG (22) DP 51996	PEG (23) DP 51996	ob116	33°16'10"	A DP 81759	54.01	A DP 81759
PEG (23) DP 51996	PEG (24) DP 51996	ob117	14°14'20"	A DP 81759	98.35	A DP 81759
PEG (24) DP 51996	PEG (25) DP 51996	ob118	37°44'20"	A DP 81759	73.96	A DP 81759
PEG (25) DP 51996	PEG (26) DP 51996	ob119	337°56'00"	A DP 81759	3.70	A DP 81759
PEG (26) DP 51996	PEG (27) DP 51996	ob120	39°21'50"	A DP 81759	56.74	A DP 81759
PEG (27) DP 51996	PEG 2602 DP 403714	ob121	345°37'40"	A SO 38167	198.27	C
PEG SO 38167	PEG (28) DP 51996	ob122	345°37'40"	A SO 38167	75.76	A SO 38167
PEG (28) DP 51996	PEG (1) DP 90382	ob123	258°21'00"	A DP 304277	48.02	A DP 304277
PEG (1) DP 90382	PEG (2) DP 90382	ob124	258°21'00"	A DP 304277	38.38	A DP 304277
PEG (2) DP 90382	PEG DP 302748	ob125	258°21'00"	A DP 304276	40.70	A DP 304276
PEG DP 302748	PEG (29) DP 51996	ob126	258°21'00"	A DP 304276	100.19	A DP 304276
PEG (29) DP 51996	PEG (1) DP 329412	ob127	246°11'40"	A DP 329412	16.76	A DP 329412
PEG (1) DP 329412	PEG (2) DP 329412	ob128	246°11'40"	A DP 329412	45.34	A DP 329412
PEG (2) DP 329412	PEG (24) DP 52207	ob129	246°11'40"	A DP 329412	5.22	A DP 329412
PEG (24) DP 52207	UNMK (5) DP 66002	ob130	226°51'40"	A DP 384064	7.00	A DP 384064
UNMK (5) DP 66002	PEG (25) DP 52207	ob1120	226°51'40"	A DP 384064	102.36	A DP 384064
PEG (25) DP 52207	PEG (26) DP 52207	ob131	240°48'50"	A DP 384064	92.11	A DP 384064
PEG (26) DP 52207	PEG (27) DP 52207	ob132	240°48'50"	A DP 329412	19.16	A DP 329412
PEG (27) DP 52207	PEG (3) DP 329412	ob133	233°41'50"	A DP 329412	52.66	A DP 329412
PEG (3) DP 329412	PEG 101 DP 403714	ob134	233°41'50"	A DP 353143	94.15	C
PEG 101 DP 403714	PEG 118 DP 403714	ob216	233°41'50"	A DP 353143	1.62	C
PEG 118 DP 403714	PEG (4) DP 91030	ob135	350°50'00"	A DP 353143	20.00	A DP 353143
PEG (4) DP 91030	N X DP 348624	ob136	339°40'00"	A DP 353143	29.00	A DP 353143
PEG (4) DP 91030	PEG (1) DP 91030	ob137	248°29'00"	A DP 353143	20.58	A DP 353143

Mark and Observation

Survey Number DP 403714
Coordinate System Wellington 2000

From	To	Code	Bearing	Adpt Surv	Distance	Adpt Surv
PEG 1807 DP 403714	UNMK (44) DP 403714	ob43	100°36'00"	C	395.33	C
UNMK (44) DP 403714	UNMK (45) DP 403714	ob949	100°36'00"	C	6.12	C
UNMK (45) DP 403714	PEG 1903 DP 403714	ob951	100°36'00"	C	19.79	C
PEG 1903 DP 403714	PEG (15) DP 51996	ob141	166°56'00"	C	154.61	C
PEG 1903 DP 403714	PEG 2002 DP 403714	ob142	41°14'00"	C	44.08	C
UNMK 182 DP 403714	PEG 2101 DP 403714	ob1368	52°47'30"	C	24.00	C
PEG 2101 DP 403714	UNMK 183 DP 403714	ob145	329°17'00"	C	58.06	C
PEG 2209 DP 403714	PEG 2208 DP 403714	ob147	74°01'00"	C	22.60	C
PEG 2208 DP 403714	PEG 2207 DP 403714	ob148	67°12'00"	C	22.55	C
PEG 2207 DP 403714	PEG 2206 DP 403714	ob149	60°24'00"	C	22.55	C
PEG 2206 DP 403714	PEG 2205 DP 403714	ob150	53°37'00"	C	23.50	C
PEG 2205 DP 403714	PEG 2204 DP 403714	ob151	318°24'00"	C	30.08	C
PEG 2204 DP 403714	PEG 2203 DP 403714	ob152	233°36'00"	C	19.00	C
PEG 2203 DP 403714	PEG 2202 DP 403714	ob153	240°24'00"	C	19.00	C
PEG 2202 DP 403714	PEG 2201 DP 403714	ob154	247°13'00"	C	19.00	C
PEG 2201 DP 403714	PEG 1306 DP 403714	ob155	254°01'00"	C	19.00	C
PEG 1306 DP 403714	PEG 1305 DP 403714	ob156	260°41'00"	C	18.16	C
PEG 1305 DP 403714	PEG 1304 DP 403714	ob157	264°50'00"	C	5.01	C
PEG 1304 DP 403714	PEG 1303 DP 403714	ob158	268°48'00"	C	17.16	C
PEG 1303 DP 403714	PEG 1302 DP 403714	ob159	275°27'00"	C	20.00	C
PEG 1302 DP 403714	PEG 1301 DP 403714	ob160	282°36'00"	C	20.00	C
PEG 1301 DP 403714	PEG 1205 DP 403714	ob161	285°44'00"	C	20.00	C
PEG 1205 DP 403714	PEG 1204 DP 403714	ob162	285°44'00"	C	20.00	C
PEG 1204 DP 403714	PEG 1203 DP 403714	ob163	287°31'00"	C	9.00	C
PEG 1203 DP 403714	PEG 1202 DP 403714	ob164	294°33'00"	C	9.00	C
PEG 1202 DP 403714	PEG 1201 DP 403714	ob165	301°56'00"	C	9.00	C
PEG 1201 DP 403714	PEG 806 DP 403714	ob166	309°08'00"	C	8.98	C
PEG 806 DP 403714	UNMK 821 DP 403714	ob167	221°28'00"	C	23.00	C
UNMK 821 DP 403714	UNMK (13) DP 403714	ob170	231°23'00"	C	3.05	C
UNMK (13) DP 403714	UNMK 820 DP 403714	ob390	231°23'00"	C	9.72	C
UNMK 820 DP 403714	UNMK 920 DP 403714	ob171	242°59'00"	C	17.20	C
UNMK 920 DP 403714	PEG 921 DP 403714	ob172	254°08'00"	C	24.91	C
PEG 921 DP 403714	PEG 924 DP 403714	ob173	254°08'00"	C	20.00	C
PEG 924 DP 403714	UNMK (14) DP 403714	ob174	254°08'00"	C	16.28	C

Mark and Observation

Survey Number DP 403714
Coordinate System Wellington 2000

From	To	Code	Bearing	Adpt Surv	Distance	Adpt Surv
UNMK (14) DP 403714	PEG 927 DP 403714	ob391	254°08'00"	C	3.72	C
PEG 927 DP 403714	PEG 928 DP 403714	ob175	254°08'00"	C	20.00	C
PEG 928 DP 403714	PEG 931 DP 403714	ob176	254°08'00"	C	20.00	C
PEG 931 DP 403714	UNMK (15) DP 403714	ob177	228°12'00"	C	2.80	C
UNMK (15) DP 403714	UNMK (16) DP 403714	ob393	228°12'00"	C	9.50	C
UNMK (16) DP 403714	UNMK (17) DP 403714	ob395	228°12'00"	C	5.62	C
UNMK (17) DP 403714	PEG 1025 DP 403714	ob397	228°12'00"	C	2.18	C
PEG 1025 DP 403714	PEG 1026 DP 403714	ob178	255°26'00"	C	18.93	C
PEG 1026 DP 403714	UNMK (18) DP 403714	ob179	255°19'00"	C	6.11	C
UNMK (18) DP 403714	PEG 1029 DP 403714	ob399	255°19'00"	C	3.63	C
PEG 1029 DP 403714	PEG 1030 DP 403714	ob401	255°19'00"	C	7.37	C
PEG 1030 DP 403714	PEG 1031 DP 403714	ob180	255°19'00"	C	7.95	C
PEG 1031 DP 403714	PEG 1032 DP 403714	ob402	255°19'00"	C	9.12	C
PEG 1032 DP 403714	PEG 1016 DP 403714	ob181	298°53'00"	C	30.05	C
PEG 1016 DP 403714	PEG 1015 DP 403714	ob183	322°01'00"	C	20.75	C
PEG 1015 DP 403714	PEG 1106 DP 403714	ob185	249°53'00"	C	13.89	C
PEG 1106 DP 403714	PEG 1107 DP 403714	ob1289	249°53'00"	C	3.00	C
PEG 1107 DP 403714	PEG 1108 DP 403714	ob186	337°26'00"	C	11.70	C
PEG 1108 DP 403714	PEG 1101 DP 403714	ob1288	1°20'00"	C	11.10	C
PEG 1101 DP 403714	PEG 1103 DP 403714	ob1261	40°12'00"	C	21.35	C
PEG 1103 DP 403714	PEG 1005 DP 403714	ob188	56°43'00"	C	24.41	C
PEG 1005 DP 403714	PEG 702 DP 403714	ob189	325°00'00"	C	14.29	C
PEG 702 DP 403714	PEG 721 DP 403714	ob420	325°00'00"	C	2.95	C
PEG 721 DP 403714	PEG 703 DP 403714	ob1279	325°00'00"	C	11.74	C
PEG 703 DP 403714	PEG 708 DP 403714	ob190	309°20'00"	C	18.16	C
PEG 708 DP 403714	PEG 709 DP 403714	ob191	345°02'00"	C	3.79	C
PEG 806 DP 403714	PEG 805 DP 403714	ob168	52°38'00"	C	20.43	C
PEG 805 DP 403714	PEG 804 DP 403714	ob192	311°21'00"	C	20.64	C
PEG 804 DP 403714	PEG 803 DP 403714	ob193	311°51'00"	C	26.51	C
PEG 803 DP 403714	PEG 802 DP 403714	ob194	319°14'00"	C	5.10	C
PEG 802 DP 403714	PEG 801 DP 403714	ob195	327°40'00"	C	12.78	C
PEG 801 DP 403714	PEG 407 DP 403714	ob196	330°41'00"	C	12.20	C
PEG 407 DP 403714	PEG 406 DP 403714	ob197	340°44'00"	C	9.55	C
PEG 406 DP 403714	PEG 405 DP 403714	ob199	351°55'00"	C	9.95	C
PEG 405 DP 403714	PEG 404 DP 403714	ob200	0°11'00"	C	4.47	C
PEG 404 DP 403714	PEG 403 DP 403714	ob201	8°26'00"	C	9.89	C
PEG 403 DP 403714	PEG 402 DP 403714	ob202	19°05'00"	C	8.68	C

Mark and Observation

Survey Number DP 403714
Coordinate System Wellington 2000

From	To	Code	Bearing	Adpt Surv	Distance	Adpt Surv
PEG 402 DP 403714	PEG 401 DP 403714	ob203	28°02'00"	C	7.54	C
PEG 401 DP 403714	PEG 206 DP 403714	ob204	27°43'00"	C	18.72	C
PEG 206 DP 403714	PEG 205 DP 403714	ob205	64°31'00"	C	5.90	C
PEG 205 DP 403714	PEG 204 DP 403714	ob206	107°13'00"	C	3.49	C
PEG 204 DP 403714	PEG 203 DP 403714	ob207	15°28'00"	C	16.01	C
PEG 203 DP 403714	PEG 202 DP 403714	ob208	287°13'00"	C	2.05	C
PEG 202 DP 403714	PEG 201 DP 403714	ob209	329°24'00"	C	7.22	C
PEG 201 DP 403714	PEG 106 DP 403714	ob210	6°33'00"	C	11.48	C
PEG 106 DP 403714	PEG 105 DP 403714	ob211	4°24'00"	C	6.90	C
PEG 105 DP 403714	PEG 104 DP 403714	ob212	356°37'00"	C	11.06	C
PEG 104 DP 403714	PEG 103 DP 403714	ob213	353°31'00"	C	11.66	C
PEG 103 DP 403714	PEG 102 DP 403714	ob214	346°59'00"	C	18.42	C
UNMK (144) DP 403714	PEG 101 DP 403714	ob1333	346°39'00"	C	3.31	C
PEG 117 DP 403714	PEG 110 DP 403714	ob23	161°18'00"	C	5.06	C
PEG 110 DP 403714	PEG 109 DP 403714	ob377	161°18'00"	C	14.96	C
PEG 109 DP 403714	UNMK (2) DP 403714	ob257	169°39'00"	C	3.00	C
UNMK (2) DP 403714	PEG 108 DP 403714	ob370	169°39'00"	C	18.55	C
PEG 108 DP 403714	PEG 107 DP 403714	ob217	177°13'00"	C	5.00	C
PEG 107 DP 403714	PEG 209 DP 403714	ob218	185°38'00"	C	21.49	C
PEG 209 DP 403714	PEG 208 DP 403714	ob220	196°23'00"	C	11.01	C
PEG 208 DP 403714	PEG 207 DP 403714	ob222	202°43'00"	C	10.99	C
PEG 207 DP 403714	PEG 428 DP 403714	ob223	209°18'00"	C	16.31	C
PEG 428 DP 403714	PEG 427 DP 403714	ob225	206°01'00"	C	5.01	C
PEG 427 DP 403714	PEG 401 DP 403714	ob226	93°50'00"	C	21.86	C
PEG 427 DP 403714	PEG 426 DP 403714	ob227	200°18'00"	C	9.20	C
PEG 426 DP 403714	PEG 425 DP 403714	ob229	233°00'00"	C	9.45	C
PEG 425 DP 403714	PEG 424 DP 403714	ob230	268°32'00"	C	13.56	C
PEG 424 DP 403714	PEG 423 DP 403714	ob231	258°22'00"	C	11.27	C
PEG 423 DP 403714	PEG 422 DP 403714	ob232	249°06'00"	C	11.04	C
PEG 422 DP 403714	PEG 421 DP 403714	ob234	239°09'00"	C	11.04	C
PEG 421 DP 403714	PEG 609 DP 403714	ob235	234°45'00"	C	21.86	C
PEG 609 DP 403714	PEG 610 DP 403714	ob237	248°15'00"	C	15.44	C
PEG 610 DP 403714	UNMK (6) DP 403714	ob239	254°08'00"	C	3.53	C
UNMK (6) DP 403714	PEG 611 DP 403714	ob379	254°08'00"	C	3.00	C
PEG 611 DP 403714	PEG 612 DP 403714	ob240	254°08'00"	C	19.90	C
PEG 612 DP 403714	PEG 613 DP 403714	ob242	254°08'00"	C	19.90	C
PEG 613 DP 403714	PEG 614 DP 403714	ob244	254°08'00"	C	20.40	C
PEG 614 DP 403714	PEG 615 DP 403714	ob246	252°03'00"	C	19.26	C
PEG 615 DP 403714	UNMK (7) DP 403714	ob248	242°42'00"	C	3.06	C
UNMK (7) DP 403714	PEG 705 DP 403714	ob380	242°42'00"	C	19.90	C
PEG 705 DP 403714	PEG 706 DP 403714	ob250	234°05'00"	C	12.49	C
PEG 706 DP 403714	PEG 707 DP 403714	ob252	229°12'00"	C	7.27	C

Mark and Observation

Survey Number DP 403714
Coordinate System Wellington 2000

From	To	Code	Bearing	Adpt Surv	Distance	Adpt Surv
PEG 707 DP 403714	PEG 708 DP 403714	ob421	229°12'00"	C	5.22	C
PEG 407 DP 403714	PEG 408 DP 403714	ob198	256°30'00"	C	20.28	C
PEG 408 DP 403714	PEG 409 DP 403714	ob253	341°48'00"	C	0.96	C
PEG 409 DP 403714	PEG 410 DP 403714	ob613	341°48'00"	C	7.12	C
PEG 410 DP 403714	PEG 411 DP 403714	ob256	348°25'00"	C	8.08	C
PEG 411 DP 403714	PEG 412 DP 403714	ob259	313°28'00"	C	9.14	C
PEG 412 DP 403714	PEG 413 DP 403714	ob260	262°54'00"	C	20.29	C
PEG 413 DP 403714	PEG 414 DP 403714	ob261	237°50'00"	C	22.33	C
PEG 414 DP 403714	PEG 623 DP 403714	ob263	237°50'00"	C	20.26	C
PEG 623 DP 403714	PEG 622 DP 403714	ob265	250°00'00"	C	9.10	C
PEG 622 DP 403714	UNMK (8) DP 403714	ob267	254°08'00"	C	8.89	C
UNMK (8) DP 403714	PEG 621 DP 403714	ob382	254°08'00"	C	3.00	C
PEG 621 DP 403714	PEG 620 DP 403714	ob268	254°08'00"	C	20.90	C
PEG 620 DP 403714	PEG 619 DP 403714	ob270	254°08'00"	C	20.90	C
PEG 619 DP 403714	PEG 618 DP 403714	ob272	254°08'00"	C	20.90	C
PEG 618 DP 403714	PEG 617 DP 403714	ob274	252°22'00"	C	11.92	C
PEG 617 DP 403714	PEG 616 DP 403714	ob276	247°08'00"	C	9.05	C
PEG 616 DP 403714	PEG 704 DP 403714	ob277	240°29'00"	C	16.65	C
PEG 704 DP 403714	PEG 703 DP 403714	ob279	231°53'00"	C	16.65	C
PEG 408 DP 403714	PEG 818 DP 403714	ob254	154°37'00"	C	9.47	C
PEG 818 DP 403714	PEG 817 DP 403714	ob280	149°37'00"	C	8.78	C
PEG 817 DP 403714	PEG 816 DP 403714	ob281	148°02'00"	C	13.21	C
PEG 816 DP 403714	PEG 815 DP 403714	ob283	182°31'00"	C	9.01	C
PEG 815 DP 403714	PEG 814 DP 403714	ob284	230°27'00"	C	12.82	C
PEG 814 DP 403714	PEG 813 DP 403714	ob285	238°32'00"	C	12.82	C
PEG 813 DP 403714	PEG 906 DP 403714	ob286	245°28'00"	C	9.17	C
PEG 906 DP 403714	PEG 907 DP 403714	ob287	252°06'00"	C	13.02	C
PEG 907 DP 403714	PEG 908 DP 403714	ob288	254°08'00"	C	21.30	C
PEG 908 DP 403714	UNMK (9) DP 403714	ob290	254°08'00"	C	20.40	C
UNMK (9) DP 403714	PEG 909 DP 403714	ob384	254°08'00"	C	3.00	C
PEG 909 DP 403714	PEG 910 DP 403714	ob292	254°08'00"	C	20.90	C
PEG 910 DP 403714	PEG 911 DP 403714	ob294	254°08'00"	C	20.90	C
PEG 911 DP 403714	PEG 1008 DP 403714	ob296	254°08'00"	C	20.90	C
PEG 1008 DP 403714	UNMK (10) DP 403714	ob298	254°08'00"	C	3.00	C
UNMK (10) DP 403714	PEG 1009 DP 403714	ob385	254°08'00"	C	17.90	C
PEG 1009 DP 403714	PEG 1010 DP 403714	ob300	253°19'00"	C	13.27	C
PEG 1010 DP 403714	PEG 1011 DP 403714	ob302	247°15'00"	C	4.72	C
PEG 1011 DP 403714	PEG 1012 DP 403714	ob303	240°50'00"	C	8.49	C
PEG 1012 DP 403714	PEG 1013 DP 403714	ob305	232°35'00"	C	8.49	C
PEG 1013 DP 403714	PEG 1014 DP 403714	ob306	224°20'00"	C	8.49	C
PEG 1014 DP 403714	PEG 1015 DP 403714	ob308	216°05'00"	C	8.49	C

Mark and Observation

Survey Number DP 403714
Coordinate System Wellington 2000

From	To	Code	Bearing	Adpt Surv	Distance	Adpt Surv
PEG 806 DP 403714	PEG 807 DP 403714	ob169	311°28'00"	C	5.75	C
PEG 807 DP 403714	PEG 808 DP 403714	ob405	311°28'00"	C	18.25	C
PEG 808 DP 403714	PEG 809 DP 403714	ob309	267°53'00"	C	8.70	C
PEG 809 DP 403714	PEG 810 DP 403714	ob310	228°26'00"	C	9.55	C
PEG 810 DP 403714	PEG 811 DP 403714	ob311	232°58'00"	C	7.68	C
PEG 811 DP 403714	UNMK (11) DP 403714	ob312	237°22'00"	C	3.12	C
UNMK (11) DP 403714	PEG 812 DP 403714	ob386	237°22'00"	C	5.99	C
PEG 812 DP 403714	PEG 918 DP 403714	ob314	242°10'00"	C	9.11	C
PEG 918 DP 403714	PEG 917 DP 403714	ob315	246°57'00"	C	9.11	C
PEG 917 DP 403714	PEG 916 DP 403714	ob317	251°44'00"	C	9.11	C
PEG 916 DP 403714	PEG 915 DP 403714	ob318	254°08'00"	C	20.00	C
PEG 915 DP 403714	UNMK (12) DP 403714	ob320	254°08'00"	C	17.70	C
UNMK (12) DP 403714	PEG 914 DP 403714	ob388	254°08'00"	C	3.00	C
PEG 914 DP 403714	PEG 913 DP 403714	ob322	254°08'00"	C	19.30	C
PEG 913 DP 403714	PEG 912 DP 403714	ob324	254°08'00"	C	20.00	C
PEG 912 DP 403714	PEG 1023 DP 403714	ob326	254°08'00"	C	20.00	C
PEG 1023 DP 403714	PEG 1022 DP 403714	ob328	254°08'00"	C	20.00	C
PEG 1022 DP 403714	PEG 1021 DP 403714	ob330	254°08'00"	C	20.71	C
PEG 1021 DP 403714	PEG 1020 DP 403714	ob332	249°03'00"	C	8.49	C
PEG 1020 DP 403714	PEG 1019 DP 403714	ob334	233°28'00"	C	9.97	C
PEG 1019 DP 403714	PEG 1018 DP 403714	ob335	220°00'00"	C	8.37	C
PEG 1018 DP 403714	PEG 1017 DP 403714	ob336	207°24'00"	C	6.58	C
PEG 1017 DP 403714	PEG 1016 DP 403714	ob404	207°24'00"	C	3.76	C
PEG 501 DP 403714	UNMK (84) DP 403714	ob27	199°46'00"	C	3.63	C
UNMK (84) DP 403714	PEG 502 DP 403714	ob1146	199°46'00"	C	6.88	C
PEG 502 DP 403714	UNMK (61) DP 403714	ob407	199°46'00"	C	4.22	C
UNMK (61) DP 403714	UNMK (127) DP 403714	ob970	199°46'00"	C	18.79	C
UNMK (127) DP 403714	PEG 504 DP 403714	ob1297	199°46'00"	C	3.13	C
PEG 504 DP 403714	UNMK (3) DP 403714	ob337	85°39'00"	C	4.60	C
UNMK (3) DP 403714	PEG 114 DP 403714	ob372	85°39'00"	C	28.63	C
PEG 114 DP 403714	PEG 108 DP 403714	ob339	85°39'00"	C	30.33	C
PEG 107 DP 403714	UNMK (4) DP 403714	ob219	265°39'00"	C	27.01	C
UNMK (4) DP 403714	PEG 115 DP 403714	ob373	265°39'00"	C	3.25	C
PEG 115 DP 403714	UNMK (5) DP 403714	ob340	265°39'00"	C	31.00	C
UNMK (5) DP 403714	PEG 505 DP 403714	ob375	265°39'00"	C	3.99	C

Mark and Observation

Survey Number DP 403714
Coordinate System Wellington 2000

From	To	Code	Bearing	Adpt Surv	Distance	Adpt Surv
PEG 505 DP 403714	PEG 513 DP 403714	ob342	273°11'00"	C	9.05	C
PEG 513 DP 403714	PEG 512 DP 403714	ob344	273°11'00"	C	12.33	C
PEG 512 DP 403714	PEG 511 DP 403714	ob345	211°27'00"	C	16.61	C
PEG 511 DP 403714	PEG 510 DP 403714	ob617	211°27'00"	C	7.30	C
PEG 510 DP 403714	PEG 509 DP 403714	ob346	118°00'00"	C	23.00	C
PEG 509 DP 403714	PEG 437 DP 403714	ob348	209°03'00"	C	35.98	C
PEG 437 DP 403714	PEG 608 DP 403714	ob350	218°01'00"	C	7.28	C
PEG 608 DP 403714	UNMK (63) DP 403714	ob351	250°11'00"	C	18.93	C
UNMK (63) DP 403714	PEG 607 DP 403714	ob974	250°11'00"	C	3.02	C
PEG 607 DP 403714	PEG 606 DP 403714	ob352	254°08'00"	C	19.90	C
PEG 606 DP 403714	PEG 605 DP 403714	ob353	254°08'00"	C	19.90	C
PEG 605 DP 403714	PEG 604 DP 403714	ob354	254°08'00"	C	20.40	C
PEG 604 DP 403714	PEG 603 DP 403714	ob355	254°08'00"	C	19.25	C
PEG 603 DP 403714	UNMK (126) DP 403714	ob356	254°08'00"	C	3.00	C
UNMK (126) DP 403714	PEG 602 DP 403714	ob1260	254°08'00"	C	19.50	C
PEG 602 DP 403714	PEG 637 DP 403714	ob358	254°08'00"	C	22.49	C
PEG 408 DP 403714	PEG 419 DP 403714	ob255	248°30'00"	C	27.64	C
PEG 419 DP 403714	PEG 420 DP 403714	ob359	170°00'00"	C	10.17	C
PEG 420 DP 403714	PEG 905 DP 403714	ob360	239°56'00"	C	17.79	C
PEG 905 DP 403714	PEG 904 DP 403714	ob362	239°56'00"	C	17.64	C
PEG 904 DP 403714	UNMK (1) DP 403714	ob363	254°08'00"	C	20.40	C
UNMK (1) DP 403714	PEG 903 DP 403714	ob364	254°08'00"	C	3.00	C
PEG 903 DP 403714	PEG 902 DP 403714	ob365	254°08'00"	C	20.90	C
PEG 902 DP 403714	PEG 901 DP 403714	ob366	254°08'00"	C	20.90	C
PEG 901 DP 403714	PEG 1007 DP 403714	ob367	254°08'00"	C	20.90	C
PEG 1007 DP 403714	PEG 1006 DP 403714	ob368	254°08'00"	C	20.90	C
PEG 1006 DP 403714	PEG 1005 DP 403714	ob369	246°11'00"	C	22.30	C
PEG 509 DP 403714	PEG 508 DP 403714	ob349	24°14'00"	C	3.00	C
PEG 508 DP 403714	PEG 517 DP 403714	ob409	112°00'00"	C	3.50	C
PEG 517 DP 403714	PEG 432 DP 403714	ob410	112°00'00"	C	22.01	C
PEG 432 DP 403714	PEG 431 DP 403714	ob412	111°52'00"	C	8.00	C
PEG 431 DP 403714	PEG 428 DP 403714	ob413	111°52'00"	C	31.05	C
PEG 427 DP 403714	PEG 434 DP 403714	ob228	291°52'00"	C	30.69	C
PEG 434 DP 403714	PEG 435 DP 403714	ob414	193°34'00"	C	4.06	C
PEG 435 DP 403714	PEG 436 DP 403714	ob416	258°15'00"	C	25.09	C
PEG 436 DP 403714	PEG 440 DP 403714	ob417	250°27'00"	C	18.90	C
PEG 440 DP 403714	PEG 437 DP 403714	ob418	250°27'00"	C	4.87	C
PEG 111 DP 403714	UNMK (83) DP 403714	ob25	163°27'00"	C	3.00	C

Mark and Observation

Survey Number DP 403714
Coordinate System Wellington 2000

From	To	Code	Bearing	Adpt Surv	Distance	Adpt Surv
UNMK (83) DP 403714	PEG 112 DP 403714	ob1145	163°27'00"	C	5.57	C
PEG 112 DP 403714	PEG 113 DP 403714	ob507	163°27'00"	C	10.93	C
PEG 113 DP 403714	UNMK (26) DP 403714	ob422	167°38'00"	C	3.00	C
UNMK (26) DP 403714	PEG 114 DP 403714	ob509	167°38'00"	C	13.66	C
PEG 115 DP 403714	PEG 116 DP 403714	ob341	198°15'00"	C	15.89	C
PEG 116 DP 403714	PEG 429 DP 403714	ob423	198°15'00"	C	7.03	C
PEG 429 DP 403714	PEG 430 DP 403714	ob424	198°15'00"	C	4.95	C
PEG 430 DP 403714	UNMK (125) DP 403714	ob426	204°44'00"	C	3.39	C
UNMK (125) DP 403714	PEG 431 DP 403714	ob1259	204°44'00"	C	14.21	C
PEG 505 DP 403714	PEG 506 DP 403714	ob343	204°14'00"	C	9.30	C
PEG 506 DP 403714	PEG 507 DP 403714	ob967	204°14'00"	C	6.10	C
PEG 507 DP 403714	PEG 508 DP 403714	ob427	204°14'00"	C	14.51	C
PEG 109 DP 403714	PEG 113 DP 403714	ob258	256°26'00"	C	30.79	C
PEG 209 DP 403714	UNMK (19) DP 403714	ob221	276°54'00"	C	30.22	C
UNMK (19) DP 403714	PEG 116 DP 403714	ob428	276°54'00"	C	3.06	C
PEG 207 DP 403714	UNMK (20) DP 403714	ob224	294°21'00"	C	29.29	C
UNMK (20) DP 403714	PEG 430 DP 403714	ob430	294°21'00"	C	3.02	C
PEG 429 DP 403714	UNMK (21) DP 403714	ob425	278°29'00"	C	30.77	C
UNMK (21) DP 403714	PEG 507 DP 403714	ob432	278°29'00"	C	3.64	C
PEG 423 DP 403714	PEG 435 DP 403714	ob233	13°34'00"	C	25.12	C
PEG 421 DP 403714	UNMK (22) DP 403714	ob236	2°14'00"	C	25.69	C
UNMK (22) DP 403714	PEG 436 DP 403714	ob434	2°14'00"	C	3.23	C
PEG 609 DP 403714	PEG 635 DP 403714	ob238	344°08'00"	C	25.42	C
PEG 635 DP 403714	PEG 608 DP 403714	ob436	344°08'00"	C	3.51	C
PEG 611 DP 403714	PEG 634 DP 403714	ob241	344°08'00"	C	25.57	C
PEG 634 DP 403714	PEG 607 DP 403714	ob438	344°08'00"	C	3.43	C
PEG 612 DP 403714	PEG 633 DP 403714	ob243	344°08'00"	C	25.32	C
PEG 633 DP 403714	PEG 606 DP 403714	ob440	344°08'00"	C	3.68	C
PEG 613 DP 403714	PEG 632 DP 403714	ob245	344°08'00"	C	25.35	C
PEG 632 DP 403714	PEG 605 DP 403714	ob442	344°08'00"	C	3.65	C
PEG 614 DP 403714	PEG 631 DP 403714	ob247	344°08'00"	C	25.22	C
PEG 631 DP 403714	PEG 604 DP 403714	ob444	344°08'00"	C	3.78	C

Mark and Observation

Survey Number DP 403714
Coordinate System Wellington 2000

From	To	Code	Bearing	Adpt Surv	Distance	Adpt Surv
PEG 615 DP 403714	PEG 630 DP 403714	ob249	344°08'00"	C	26.40	C
PEG 630 DP 403714	PEG 603 DP 403714	ob446	344°08'00"	C	3.30	C
PEG 705 DP 403714	PEG 629 DP 403714	ob251	344°08'00"	C	30.95	C
PEG 629 DP 403714	PEG 602 DP 403714	ob448	344°08'00"	C	3.30	C
PEG 413 DP 403714	PEG 418 DP 403714	ob262	170°00'00"	C	24.06	C
PEG 418 DP 403714	PEG 419 DP 403714	ob449	170°00'00"	C	5.90	C
PEG 414 DP 403714	PEG 415 DP 403714	ob264	164°00'00"	C	29.83	C
PEG 415 DP 403714	PEG 905 DP 403714	ob451	164°00'00"	C	8.18	C
PEG 623 DP 403714	PEG 624 DP 403714	ob266	160°20'00"	C	26.53	C
PEG 624 DP 403714	PEG 904 DP 403714	ob453	160°20'00"	C	10.20	C
PEG 621 DP 403714	PEG 625 DP 403714	ob269	164°08'00"	C	25.45	C
PEG 625 DP 403714	PEG 903 DP 403714	ob455	164°08'00"	C	10.55	C
PEG 620 DP 403714	PEG 626 DP 403714	ob271	164°08'00"	C	24.58	C
PEG 626 DP 403714	PEG 902 DP 403714	ob457	164°08'00"	C	11.42	C
PEG 619 DP 403714	PEG 627 DP 403714	ob273	164°08'00"	C	23.59	C
PEG 627 DP 403714	PEG 901 DP 403714	ob459	164°08'00"	C	12.41	C
PEG 618 DP 403714	PEG 628 DP 403714	ob275	164°08'00"	C	21.54	C
PEG 628 DP 403714	PEG 1007 DP 403714	ob461	164°08'00"	C	14.46	C
PEG 616 DP 403714	PEG 701 DP 403714	ob278	164°08'00"	C	20.62	C
PEG 701 DP 403714	PEG 1006 DP 403714	ob463	164°08'00"	C	13.91	C
PEG 420 DP 403714	PEG 937 DP 403714	ob361	149°30'00"	C	3.55	C
PEG 937 DP 403714	PEG 819 DP 403714	ob465	149°30'00"	C	9.45	C
PEG 819 DP 403714	PEG 813 DP 403714	ob467	149°38'00"	C	23.00	C
PEG 817 DP 403714	UNMK (23) DP 403714	ob282	239°30'00"	C	27.00	C
UNMK (23) DP 403714	PEG 819 DP 403714	ob468	239°30'00"	C	3.00	C
PEG 907 DP 403714	PEG 936 DP 403714	ob289	336°43'00"	C	29.11	C
PEG 936 DP 403714	PEG 905 DP 403714	ob470	336°43'00"	C	3.49	C
PEG 908 DP 403714	PEG 935 DP 403714	ob291	344°08'00"	C	24.50	C
PEG 935 DP 403714	PEG 904 DP 403714	ob472	344°08'00"	C	3.50	C
PEG 909 DP 403714	PEG 934 DP 403714	ob293	344°08'00"	C	24.50	C
PEG 934 DP 403714	PEG 903 DP 403714	ob474	344°08'00"	C	3.50	C
PEG 910 DP 403714	PEG 933 DP 403714	ob295	344°08'00"	C	24.50	C
PEG 933 DP 403714	PEG 902 DP 403714	ob476	344°08'00"	C	3.50	C
PEG 911 DP 403714	PEG 932 DP 403714	ob297	344°08'00"	C	24.50	C
PEG 932 DP 403714	PEG 901 DP 403714	ob478	344°08'00"	C	3.50	C
PEG 1008 DP 403714	PEG 1039 DP 403714	ob299	344°08'00"	C	24.50	C
PEG 1039 DP 403714	PEG 1007 DP 403714	ob480	344°08'00"	C	3.50	C
PEG 1009 DP 403714	PEG 1038 DP 403714	ob301	344°08'00"	C	24.50	C
PEG 1038 DP 403714	PEG 1006 DP 403714	ob482	344°08'00"	C	3.50	C
PEG 1011 DP 403714	PEG 1037 DP 403714	ob304	335°00'00"	C	22.70	C
PEG 1037 DP 403714	PEG 1005 DP 403714	ob485	335°00'00"	C	3.31	C

Mark and Observation

Survey Number DP 403714
Coordinate System Wellington 2000

From	To	Code	Bearing	Adpt Surv	Distance	Adpt Surv
PEG 1013 DP 403714	PEG 1104 DP 403714	ob307	318°29'00"	C	22.47	C
PEG 1104 DP 403714	PEG 1103 DP 403714	ob484	318°29'00"	C	3.54	C
PEG 811 DP 403714	PEG 822 DP 403714	ob313	131°28'00"	C	27.24	C
PEG 822 DP 403714	UNMK 821 DP 403714	ob487	131°28'00"	C	5.75	C
PEG 918 DP 403714	PEG 919 DP 403714	ob316	152°00'00"	C	28.11	C
PEG 919 DP 403714	UNMK 920 DP 403714	ob489	152°00'00"	C	4.13	C
PEG 916 DP 403714	PEG 922 DP 403714	ob319	164°08'00"	C	28.12	C
PEG 922 DP 403714	PEG 921 DP 403714	ob491	164°08'00"	C	1.88	C
PEG 915 DP 403714	PEG 923 DP 403714	ob321	164°08'00"	C	28.59	C
PEG 923 DP 403714	PEG 924 DP 403714	ob619	164°08'00"	C	1.41	C
PEG 914 DP 403714	PEG 926 DP 403714	ob323	162°46'00"	C	27.01	C
PEG 926 DP 403714	PEG 927 DP 403714	ob493	162°46'00"	C	3.00	C
PEG 913 DP 403714	PEG 929 DP 403714	ob325	164°08'00"	C	27.00	C
PEG 929 DP 403714	PEG 928 DP 403714	ob495	164°08'00"	C	3.00	C
PEG 912 DP 403714	PEG 930 DP 403714	ob327	164°08'00"	C	27.00	C
PEG 930 DP 403714	PEG 931 DP 403714	ob497	164°08'00"	C	3.00	C
PEG 1023 DP 403714	PEG 1024 DP 403714	ob329	161°17'00"	C	29.07	C
PEG 1024 DP 403714	UNMK (24) DP 403714	ob499	161°17'00"	C	3.00	C
UNMK (24) DP 403714	PEG 1025 DP 403714	ob501	161°17'00"	C	6.77	C
PEG 1022 DP 403714	PEG 1027 DP 403714	ob331	159°39'00"	C	30.89	C
PEG 1027 DP 403714	UNMK (25) DP 403714	ob503	159°39'00"	C	3.00	C
UNMK (25) DP 403714	PEG 1026 DP 403714	ob505	159°39'00"	C	4.59	C
PEG 1021 DP 403714	PEG 1030 DP 403714	ob333	154°16'00"	C	38.58	C
PEG 1016 DP 403714	PEG 1034 DP 403714	ob184	190°58'00"	C	16.00	C
PEG 1034 DP 403714	PEG 1001 DP 403714	ob561	280°37'00"	C	27.00	C
PEG 1001 DP 403714	PEG 1107 DP 403714	ob563	2°34'00"	C	21.30	C
PEG 1107 DP 403714	PEG 1109 DP 403714	ob187	276°11'00"	C	20.05	C
PEG 1109 DP 403714	PEG 1110 DP 403714	ob1293	276°11'00"	C	2.52	C
PEG 1110 DP 403714	PEG 1111 DP 403714	ob1272	276°11'00"	C	7.51	C
PEG 1111 DP 403714	PEG 1113 DP 403714	ob1274	333°24'00"	C	32.25	C
PEG 1113 DP 403714	UNMK (134) DP 403714	ob1275	36°15'00"	C	10.44	C
UNMK (134) DP 403714	UNMK (135) DP 403714	ob1311	36°15'00"	C	4.14	C
UNMK (135) DP 403714	PEG 714 DP 403714	ob1313	36°15'00"	C	6.32	C
PEG 714 DP 403714	UNMK (136) DP 403714	ob1276	350°29'00"	C	3.05	C

Mark and Observation

Survey Number DP 403714
Coordinate System Wellington 2000

From	To	Code	Bearing	Adpt Surv	Distance	Adpt Surv
UNMK (136) DP 403714	PEG 713 DP 403714	ob1315	350°29'00"	C	23.25	C
PEG 713 DP 403714	PEG 712 DP 403714	ob1277	87°46'00"	C	1.98	C
PEG 712 DP 403714	PEG 711 DP 403714	ob1329	87°46'00"	C	22.02	C
PEG 711 DP 403714	PEG 710 DP 403714	ob1278	344°52'00"	C	11.42	C
PEG 721 DP 403714	PEG 720 DP 403714	ob1280	235°00'00"	C	22.00	C
PEG 720 DP 403714	PEG 719 DP 403714	ob1281	313°52'00"	C	8.00	C
PEG 719 DP 403714	PEG 718 DP 403714	ob1282	313°52'00"	C	7.48	C
PEG 718 DP 403714	PEG 711 DP 403714	ob1284	344°52'00"	C	12.38	C
PEG 719 DP 403714	PEG 717 DP 403714	ob1283	221°58'00"	C	22.00	C
PEG 717 DP 403714	PEG 716 DP 403714	ob1285	296°03'00"	C	10.80	C
PEG 716 DP 403714	PEG 714 DP 403714	ob1286	296°03'00"	C	4.28	C
PEG 110 DP 403714	PEG 112 DP 403714	ob378	248°52'00"	C	30.29	C
PEG 112 DP 403714	PEG 503 DP 403714	ob508	248°52'00"	C	17.91	C
PEG 503 DP 403714	PEG 502 DP 403714	ob616	333°08'00"	C	2.01	C
UNMK (2) DP 403714	UNMK (26) DP 403714	ob371	256°26'00"	C	30.69	C
UNMK (26) DP 403714	UNMK (38) DP 403714	ob510	256°26'00"	C	3.00	C
UNMK (38) DP 403714	UNMK (39) DP 403714	ob608	344°38'00"	C	10.51	C
UNMK (39) DP 403714	UNMK (40) DP 403714	ob609	248°52'00"	C	15.23	C
UNMK (40) DP 403714	UNMK (3) DP 403714	ob610	196°22'00"	C	20.28	C
UNMK (84) DP 403714	UNMK (83) DP 403714	ob1147	75°32'10"	C	14.15	C
PEG 502 DP 403714	UNMK (85) DP 403714	ob408	333°08'00"	C	5.82	C
UNMK (85) DP 403714	UNMK (84) DP 403714	ob1148	75°32'10"	C	5.12	C
UNMK (61) DP 403714	PEG DP 354898	ob971	330°51'00"	C	12.59	C
UNMK (4) DP 403714	UNMK (19) DP 403714	ob374	198°15'00"	C	16.54	C
UNMK (19) DP 403714	UNMK (20) DP 403714	ob429	198°15'00"	C	12.90	C
UNMK (20) DP 403714	UNMK (124) DP 403714	ob431	198°15'00"	C	3.41	C
UNMK (124) DP 403714	UNMK (125) DP 403714	ob1256	294°21'00"	C	3.41	C
PEG 511 DP 403714	PEG 516 DP 403714	ob618	133°46'00"	C	14.24	C
PEG 516 DP 403714	PEG 515 DP 403714	ob621	38°38'00"	C	12.43	C
PEG 515 DP 403714	PEG 506 DP 403714	ob622	60°20'00"	C	9.38	C

Mark and Observation

Survey Number DP 403714
Coordinate System Wellington 2000

From	To	Code	Bearing	Adpt Surv	Distance	Adpt Surv
UNMK (5) DP 403714	UNMK (21) DP 403714	ob376	204°14'00"	C	16.32	C
UNMK (21) DP 403714	PEG 517 DP 403714	ob433	204°14'00"	C	15.36	C
PEG 504 DP 403714	PEG 514 DP 403714	ob338	273°11'00"	C	10.21	C
PEG 514 DP 403714	UNMK (62) DP 403714	ob511	183°11'00"	C	2.19	C
UNMK (62) DP 403714	PEG 513 DP 403714	ob972	183°11'00"	C	3.00	C
UNMK (62) DP 403714	UNMK (128) DP 403714	ob973	273°11'00"	C	1.50	C
UNMK (128) DP 403714	UNMK (65) DP 403714	ob1298	273°11'00"	C	12.62	C
UNMK (65) DP 403714	UNMK (66) DP 403714	ob975	211°27'00"	C	23.12	C
UNMK (66) DP 403714	UNMK (67) DP 403714	ob976	224°52'00"	C	12.46	C
UNMK (67) DP 403714	UNMK (68) DP 403714	ob977	219°07'00"	C	8.50	C
UNMK (68) DP 403714	UNMK (69) DP 403714	ob978	288°13'00"	C	21.38	C
UNMK (69) DP 403714	UNMK (70) DP 403714	ob979	281°21'00"	C	8.60	C
UNMK (70) DP 403714	UNMK (71) DP 403714	ob980	191°21'00"	C	3.00	C
UNMK (71) DP 403714	UNMK (72) DP 403714	ob981	101°21'00"	C	7.69	C
UNMK (72) DP 403714	UNMK (73) DP 403714	ob982	158°40'00"	C	12.75	C
UNMK (73) DP 403714	PEG 607 DP 403714	ob983	164°04'00"	C	37.24	C
PEG 510 DP 403714	UNMK (74) DP 403714	ob347	227°41'00"	C	10.51	C
UNMK (74) DP 403714	UNMK (75) DP 403714	ob984	219°07'00"	C	10.42	C
UNMK (75) DP 403714	UNMK (76) DP 403714	ob985	288°13'00"	C	20.17	C
UNMK (76) DP 403714	UNMK (77) DP 403714	ob986	158°40'00"	C	10.55	C
UNMK (77) DP 403714	UNMK (63) DP 403714	ob987	164°03'00"	C	37.15	C
UNMK (128) DP 403714	UNMK (129) DP 403714	ob1299	3°11'00"	C	5.19	C
UNMK (129) DP 403714	UNMK (127) DP 403714	ob1300	93°11'00"	C	12.60	C
PEG 434 DP 403714	PEG 433 DP 403714	ob415	291°52'00"	C	8.00	C

Mark and Observation

Survey Number DP 403714
Coordinate System Wellington 2000

From	To	Code	Bearing	Adpt Surv	Distance	Adpt Surv
PEG 433 DP 403714	UNMK (27) DP 403714	ob512	21°52'00"	C	1.00	C
UNMK (27) DP 403714	PEG 432 DP 403714	ob513	21°52'00"	C	4.00	C
UNMK (27) DP 403714	UNMK (28) DP 403714	ob514	294°12'00"	C	22.43	C
UNMK (28) DP 403714	PEG 440 DP 403714	ob515	209°03'00"	C	32.58	C
UNMK (28) DP 403714	PEG 509 DP 403714	ob516	294°12'00"	C	3.23	C
PEG 517 DP 403714	UNMK (28) DP 403714	ob411	209°03'00"	C	3.16	C
UNMK (22) DP 403714	PEG 636 DP 403714	ob435	240°53'00"	C	26.46	C
PEG 636 DP 403714	PEG 635 DP 403714	ob517	250°17'00"	C	2.85	C
PEG 440 DP 403714	PEG 636 DP 403714	ob419	209°03'00"	C	11.19	C
PEG 635 DP 403714	UNMK (29) DP 403714	ob437	250°24'00"	C	18.93	C
UNMK (29) DP 403714	UNMK (6) DP 403714	ob519	164°08'00"	C	25.77	C
PEG 634 DP 403714	PEG 633 DP 403714	ob439	253°25'00"	C	19.90	C
PEG 633 DP 403714	PEG 632 DP 403714	ob441	254°13'00"	C	19.90	C
PEG 632 DP 403714	PEG 631 DP 403714	ob443	253°46'00"	C	20.40	C
PEG 631 DP 403714	PEG 630 DP 403714	ob445	255°34'00"	C	19.26	C
PEG 630 DP 403714	UNMK (30) DP 403714	ob447	254°08'00"	C	3.00	C
UNMK (30) DP 403714	PEG 629 DP 403714	ob520	254°08'00"	C	19.50	C
UNMK (30) DP 403714	UNMK (126) DP 403714	ob521	344°08'00"	C	3.30	C
UNMK (7) DP 403714	UNMK (30) DP 403714	ob381	344°08'00"	C	27.00	C
PEG 601 DP 403714	PEG 707 DP 403714	ob615	167°01'00"	C	40.32	C
UNMK (8) DP 403714	UNMK (31) DP 403714	ob383	164°08'00"	C	25.50	C
UNMK (31) DP 403714	UNMK (1) DP 403714	ob522	164°08'00"	C	10.50	C
PEG 409 DP 403714	PEG 418 DP 403714	ob614	258°49'00"	C	26.95	C
PEG 418 DP 403714	PEG 417 DP 403714	ob450	255°51'00"	C	5.28	C
PEG 417 DP 403714	PEG 416 DP 403714	ob611	183°30'00"	C	10.64	C
PEG 416 DP 403714	PEG 415 DP 403714	ob612	241°22'00"	C	10.36	C
PEG 415 DP 403714	PEG 624 DP 403714	ob452	246°40'00"	C	17.91	C
PEG 624 DP 403714	UNMK (31) DP 403714	ob454	255°04'00"	C	19.73	C
UNMK (31) DP 403714	PEG 625 DP 403714	ob523	255°04'00"	C	3.00	C

Mark and Observation

Survey Number DP 403714
Coordinate System Wellington 2000

From	To	Code	Bearing	Adpt Surv	Distance	Adpt Surv
PEG 625 DP 403714	PEG 626 DP 403714	ob456	256°31'00"	C	20.92	C
PEG 626 DP 403714	PEG 627 DP 403714	ob458	256°51'00"	C	20.92	C
PEG 627 DP 403714	PEG 628 DP 403714	ob460	259°44'00"	C	21.00	C
PEG 628 DP 403714	PEG 701 DP 403714	ob462	252°38'00"	C	20.90	C
PEG 701 DP 403714	PEG 702 DP 403714	ob464	246°42'00"	C	27.00	C
UNMK (23) DP 403714	PEG 824 DP 403714	ob469	329°30'00"	C	9.41	C
PEG 824 DP 403714	PEG 438 DP 403714	ob1257	329°30'00"	C	3.57	C
PEG 438 DP 403714	PEG 420 DP 403714	ob524	239°56'00"	C	3.00	C
PEG 438 DP 403714	PEG 439 DP 403714	ob525	352°56'00"	C	7.55	C
PEG 439 DP 403714	PEG 408 DP 403714	ob1262	63°26'00"	C	24.91	C
PEG 824 DP 403714	PEG 937 DP 403714	ob1258	240°12'00"	C	3.00	C
PEG 937 DP 403714	PEG 936 DP 403714	ob466	240°12'00"	C	18.23	C
PEG 936 DP 403714	PEG 935 DP 403714	ob471	240°10'00"	C	18.08	C
PEG 935 DP 403714	UNMK (32) DP 403714	ob473	254°08'00"	C	20.40	C
UNMK (32) DP 403714	UNMK (9) DP 403714	ob526	164°08'00"	C	24.50	C
UNMK (32) DP 403714	UNMK (1) DP 403714	ob527	344°08'00"	C	3.50	C
PEG 934 DP 403714	PEG 933 DP 403714	ob475	254°08'00"	C	20.90	C
PEG 933 DP 403714	PEG 932 DP 403714	ob477	254°08'00"	C	20.90	C
PEG 932 DP 403714	PEG 1039 DP 403714	ob479	254°08'00"	C	20.90	C
PEG 1039 DP 403714	UNMK (33) DP 403714	ob481	254°08'00"	C	3.00	C
UNMK (33) DP 403714	PEG 1038 DP 403714	ob528	254°08'00"	C	17.90	C
UNMK (33) DP 403714	UNMK (10) DP 403714	ob529	164°08'00"	C	24.51	C
PEG 1038 DP 403714	PEG 1037 DP 403714	ob483	246°36'00"	C	21.75	C
PEG 1037 DP 403714	PEG 1104 DP 403714	ob486	236°10'00"	C	23.43	C
PEG 1106 DP 403714	PEG 1105 DP 403714	ob1290	337°26'00"	C	11.19	C
PEG 1105 DP 403714	PEG 1102 DP 403714	ob1291	1°20'00"	C	9.41	C
PEG 1102 DP 403714	PEG 1104 DP 403714	ob1292	41°39'00"	C	19.79	C
UNMK (11) DP 403714	UNMK (34) DP 403714	ob387	131°28'00"	C	28.09	C
UNMK (34) DP 403714	UNMK (13) DP 403714	ob530	131°28'00"	C	5.23	C
PEG 807 DP 403714	PEG 822 DP 403714	ob406	221°28'00"	C	23.00	C
PEG 822 DP 403714	UNMK (34) DP 403714	ob488	221°28'00"	C	3.00	C
UNMK (34) DP 403714	PEG 823 DP 403714	ob531	221°28'00"	C	2.94	C
PEG 823 DP 403714	PEG 919 DP 403714	ob532	238°48'00"	C	22.20	C
PEG 919 DP 403714	PEG 922 DP 403714	ob490	249°00'00"	C	24.14	C

Mark and Observation

Survey Number DP 403714
Coordinate System Wellington 2000

From	To	Code	Bearing	Adpt Surv	Distance	Adpt Surv
PEG 922 DP 403714	PEG 923 DP 403714	ob492	252°46'00"	C	20.01	C
UNMK (12) DP 403714	PEG 925 DP 403714	ob389	162°46'00"	C	29.01	C
PEG 925 DP 403714	UNMK (14) DP 403714	ob1080	127°56'00"	C	1.24	C
UNMK (14) DP 403714	UNMK (41) DP 403714	ob392	127°56'00"	C	4.41	C
UNMK (41) DP 403714	UNMK (78) DP 403714	ob623	217°56'00"	C	3.00	C
UNMK (78) DP 403714	PEG 927 DP 403714	ob1140	307°56'00"	C	6.61	C
PEG 923 DP 403714	PEG 925 DP 403714	ob620	252°46'00"	C	17.02	C
PEG 925 DP 403714	PEG 926 DP 403714	ob1081	287°21'00"	C	3.65	C
PEG 926 DP 403714	PEG 929 DP 403714	ob494	254°08'00"	C	19.93	C
PEG 929 DP 403714	PEG 930 DP 403714	ob496	254°08'00"	C	20.00	C
PEG 930 DP 403714	PEG 1024 DP 403714	ob498	247°53'00"	C	18.67	C
PEG 1024 DP 403714	PEG 1027 DP 403714	ob500	248°53'00"	C	19.11	C
PEG 1027 DP 403714	PEG 1028 DP 403714	ob504	248°53'00"	C	4.20	C
PEG 1028 DP 403714	PEG 1029 DP 403714	ob533	199°32'00"	C	8.56	C
UNMK (15) DP 403714	UNMK (35) DP 403714	ob394	254°28'00"	C	5.94	C
UNMK (35) DP 403714	UNMK (16) DP 403714	ob534	196°00'00"	C	4.93	C
UNMK (16) DP 403714	UNMK (79) DP 403714	ob396	196°00'00"	C	8.52	C
UNMK (79) DP 403714	UNMK (80) DP 403714	ob1141	286°00'00"	C	3.00	C
UNMK (80) DP 403714	UNMK (17) DP 403714	ob1142	16°00'00"	C	3.76	C
UNMK (17) DP 403714	UNMK (36) DP 403714	ob398	16°00'00"	C	7.50	C
UNMK (36) DP 403714	UNMK (24) DP 403714	ob535	248°53'00"	C	6.28	C
UNMK (24) DP 403714	UNMK (25) DP 403714	ob502	248°53'00"	C	19.03	C
UNMK (25) DP 403714	UNMK (37) DP 403714	ob506	248°53'00"	C	2.78	C
UNMK (37) DP 403714	UNMK (18) DP 403714	ob536	199°32'00"	C	5.15	C
UNMK (18) DP 403714	UNMK (81) DP 403714	ob400	199°32'00"	C	11.21	C
UNMK (81) DP 403714	UNMK (82) DP 403714	ob1143	289°32'00"	C	3.00	C
UNMK (82) DP 403714	PEG 1029 DP 403714	ob1144	19°32'00"	C	9.17	C
PEG 1031 DP 403714	PEG 1033 DP 403714	ob403	301°02'00"	C	20.76	C

Mark and Observation

Survey Number DP 403714
Coordinate System Wellington 2000

From	To	Code	Bearing	Adpt Surv	Distance	Adpt Surv
PEG 1033 DP 403714	PEG 1017 DP 403714	ob537	287°13'00"	C	16.35	C
PEG 716 DP 403714	PEG 715 DP 403714	ob1287	40°20'00"	C	2.70	C
PEG 715 DP 403714	PEG 712 DP 403714	ob1330	342°51'00"	C	27.04	C
PEG 1109 DP 403714	PEG 1115 DP 403714	ob1294	8°27'00"	C	33.33	C
PEG 1115 DP 403714	PEG 720 DP 403714	ob564	43°30'00"	C	24.80	C
PEG 1110 DP 403714	PEG 1112 DP 403714	ob1273	337°54'00"	C	13.71	C
PEG 1112 DP 403714	PEG 1114 DP 403714	ob1295	319°11'00"	C	21.33	C
PEG 1114 DP 403714	PEG 716 DP 403714	ob1296	40°20'00"	C	20.70	C
UNMK (134) DP 403714	UNMK (137) DP 403714	ob1312	349°47'00"	C	5.40	C
UNMK (137) DP 403714	UNMK (138) DP 403714	ob1316	311°11'00"	C	21.47	C
UNMK (138) DP 403714	UNMK (139) DP 403714	ob1318	41°11'00"	C	3.00	C
UNMK (139) DP 403714	UNMK (140) DP 403714	ob1319	131°11'00"	C	19.08	C
UNMK (140) DP 403714	UNMK (136) DP 403714	ob1320	70°24'00"	C	6.85	C
UNMK (135) DP 403714	UNMK (141) DP 403714	ob1314	349°47'00"	C	3.60	C
UNMK (141) DP 403714	PEG 714 DP 403714	ob1322	70°24'00"	C	4.64	C
UNMK (137) DP 403714	UNMK (142) DP 403714	ob1317	131°11'00"	C	1.05	C
UNMK (142) DP 403714	UNMK (141) DP 403714	ob1323	41°11'00"	C	3.00	C
UNMK (140) DP 403714	UNMK (141) DP 403714	ob1321	131°11'00"	C	3.44	C
PEG 1034 DP 403714	PEG 1035 DP 403714	ob562	197°56'00"	C	53.10	C
PEG 1035 DP 403714	PEG 1801 DP 403714	ob565	209°53'30"	C	73.79	C
PEG 1801 DP 403714	PEG 1802 DP 403714	ob566	198°43'00"	C	26.63	C
PEG 1802 DP 403714	PEG 1803 DP 403714	ob567	174°32'00"	C	16.62	C
PEG 1803 DP 403714	PEG 1701 DP 403714	ob568	139°39'00"	C	26.80	C
PEG 1701 DP 403714	PEG 1702 DP 403714	ob569	113°09'00"	C	17.82	C
PEG 1702 DP 403714	PEG 1703 DP 403714	ob570	84°20'00"	C	18.18	C
PEG 1703 DP 403714	PEG 1704 DP 403714	ob571	55°04'00"	C	12.83	C
PEG 1704 DP 403714	PEG 1608 DP 403714	ob572	35°10'00"	C	62.37	C
PEG 1608 DP 403714	PEG 1501 DP 403714	ob573	62°24'00"	C	107.32	C
PEG 1501 DP 403714	PEG 1502 DP 403714	ob574	76°27'00"	C	18.39	C
PEG 1502 DP 403714	PEG 1503 DP 403714	ob575	98°44'00"	C	17.93	C
PEG 1503 DP 403714	PEG 1504 DP 403714	ob576	115°06'00"	C	13.77	C
PEG 1504 DP 403714	PEG 1505 DP 403714	ob577	136°30'00"	C	13.99	C
PEG 1505 DP 403714	PEG 1506 DP 403714	ob578	156°33'00"	C	18.62	C
PEG 1506 DP 403714	PEG 1507 DP 403714	ob580	177°33'00"	C	14.20	C

Mark and Observation

Survey Number DP 403714
Coordinate System Wellington 2000

From	To	Code	Bearing	Adpt Surv	Distance	Adpt Surv
UNMK 165 DP 403714	PEG 1601 DP 403714	ob1389	163°26'00"	C	35.98	C
PEG 1601 DP 403714	PEG 1602 DP 403714	ob582	165°22'00"	C	15.91	C
PEG 1602 DP 403714	PEG 1606 DP 403714	ob583	237°04'00"	C	21.05	C
PEG 1606 DP 403714	PEG 1607 DP 403714	ob584	345°22'00"	C	22.19	C
PEG 1607 DP 403714	PEG 1508 DP 403714	ob586	343°26'00"	C	48.11	C
PEG 1508 DP 403714	PEG 1509 DP 403714	ob587	357°33'00"	C	12.97	C
PEG 1509 DP 403714	PEG 1510 DP 403714	ob588	336°33'00"	C	11.38	C
PEG 1510 DP 403714	PEG 1511 DP 403714	ob589	316°30'00"	C	6.67	C
PEG 1511 DP 403714	PEG 1512 DP 403714	ob590	295°06'00"	C	7.11	C
PEG 1512 DP 403714	PEG 1513 DP 403714	ob591	278°44'00"	C	11.12	C
PEG 1513 DP 403714	PEG 1514 DP 403714	ob592	256°27'00"	C	11.99	C
PEG 1514 DP 403714	PEG 1711 DP 403714	ob593	242°24'00"	C	35.90	C
PEG 1711 DP 403714	PEG 1710 DP 403714	ob1324	212°50'00"	C	17.60	C
PEG 1710 DP 403714	PEG 1709 DP 403714	ob1325	262°04'00"	C	25.80	C
PEG 1709 DP 403714	PEG 1705 DP 403714	ob1326	242°24'00"	C	24.50	C
PEG 1705 DP 403714	PEG 1706 DP 403714	ob594	215°10'00"	C	61.04	C
PEG 1706 DP 403714	PEG 1707 DP 403714	ob595	235°04'00"	C	21.56	C
PEG 1707 DP 403714	PEG 1708 DP 403714	ob596	264°20'00"	C	28.54	C
PEG 1708 DP 403714	PEG 1808 DP 403714	ob597	293°09'00"	C	27.67	C
PEG 1808 DP 403714	PEG 1804 DP 403714	ob598	319°39'00"	C	37.80	C
PEG 1804 DP 403714	PEG 1805 DP 403714	ob599	354°32'00"	C	27.19	C
PEG 1805 DP 403714	PEG 1806 DP 403714	ob600	18°43'00"	C	32.87	C
PEG 1806 DP 403714	PEG 1036 DP 403714	ob601	29°53'30"	C	75.42	C
PEG 1036 DP 403714	PEG 1001 DP 403714	ob602	9°05'00"	C	46.39	C
PEG 1606 DP 403714	PEG 1605 DP 403714	ob585	237°04'00"	C	12.64	C
PEG 1605 DP 403714	PEG 1604 DP 403714	ob1328	206°00'00"	C	9.86	C
PEG 1604 DP 403714	PEG 1901 DP 403714	ob603	162°54'00"	C	12.45	C
PEG 1901 DP 403714	UNMK (42) DP 403714	ob604	126°00'00"	C	14.92	C
UNMK (42) DP 403714	PEG 1902 DP 403714	ob945	126°00'00"	C	6.18	C
PEG 1902 DP 403714	PEG 2001 DP 403714	ob947	93°34'00"	C	19.13	C
PEG 2001 DP 403714	PEG 1603 DP 403714	ob606	7°13'00"	C	34.46	C
PEG 1603 DP 403714	UNMK (130) DP 403714	ob607	328°00'00"	C	5.50	C
UNMK (130) DP 403714	UNMK (131) DP 403714	ob1306	328°00'00"	C	3.45	C
UNMK (131) DP 403714	PEG 1602 DP 403714	ob1307	328°00'00"	C	12.85	C
UNMK (131) DP 403714	UNMK (132) DP 403714	ob1308	28°25'00"	C	92.42	C
UNMK (154) DP 403714	UNMK (133) DP 403714	ob1343	237°37'00"	C	4.78	C

Mark and Observation

Survey Number DP 403714
Coordinate System Wellington 2000

From	To	Code	Bearing	Adpt Surv	Distance	Adpt Surv
UNMK 188 DP 403714	UNMK (130) DP 403714	ob1369	208°25'00"	C	25.00	C
UNMK 187 DP 403714	UNMK (44) DP 403714	ob1370	202°07'00"	C	18.78	C
UNMK (44) DP 403714	UNMK (45) DP 403714	ob1372	202°07'00"	C	14.33	C
UNMK (1) DP 82841	UNMK (5) DP 82841	ob989	12°00'00"	C	53.64	C
UNMK (5) DP 82841	UNMK (6) DP 82841	ob994	29°58'00"	A DP 82841	34.17	A DP 82841
UNMK (6) DP 82841	UNMK (7) DP 82841	ob995	37°58'00"	A DP 82841	72.35	A DP 82841
UNMK (7) DP 82841	UNMK (8) DP 82841	ob996	45°35'00"	A DP 82841	48.95	A DP 82841
UNMK (8) DP 82841	UNMK (9) DP 82841	ob997	53°11'00"	A DP 82841	42.69	A DP 82841
UNMK (9) DP 82841	UNMK (10) DP 82841	ob998	79°52'00"	A DP 82841	104.83	A DP 82841
UNMK (10) DP 82841	UNMK (11) DP 82841	ob999	95°55'00"	A DP 82841	41.93	A DP 82841
UNMK (11) DP 82841	UNMK (12) DP 82841	ob1000	105°37'00"	A DP 82841	60.91	A DP 82841
UNMK (12) DP 82841	UNMK (13) DP 82841	ob1001	120°03'00"	A DP 82841	45.04	A DP 82841
UNMK (13) DP 82841	UNMK (14) DP 82841	ob1002	129°00'00"	A DP 82841	61.82	A DP 82841
UNMK (14) DP 82841	UNMK (4) DP 82841	ob1003	111°49'00"	A DP 82841	42.57	A DP 82841
UNMK (2) DP 82841	UNMK (15) DP 82841	ob991	12°00'00"	A DP 82841	52.27	A DP 82841
UNMK (15) DP 82841	UNMK (16) DP 82841	ob1004	29°58'00"	A DP 82841	31.74	A DP 82841
UNMK (16) DP 82841	UNMK (17) DP 82841	ob1005	37°58'00"	A DP 82841	70.98	A DP 82841
UNMK (17) DP 82841	UNMK (18) DP 82841	ob1006	45°35'00"	A DP 82841	47.61	A DP 82841
UNMK (18) DP 82841	UNMK (19) DP 82841	ob1007	53°11'00"	A DP 82841	39.63	A DP 82841
UNMK (19) DP 82841	UNMK (20) DP 82841	ob1008	79°52'00"	A DP 82841	101.03	A DP 82841
UNMK (20) DP 82841	UNMK (21) DP 82841	ob1009	95°55'00"	A DP 82841	39.66	A DP 82841
UNMK (21) DP 82841	UNMK (22) DP 82841	ob1010	105°37'00"	A DP 82841	58.79	A DP 82841
UNMK (22) DP 82841	UNMK (23) DP 82841	ob1011	120°03'00"	A DP 82841	39.10	A DP 82841
UNMK (23) DP 82841	UNMK (24) DP 82841	ob1012	129°00'00"	A DP 82841	66.07	A DP 82841
UNMK (24) DP 82841	UNMK (3) DP 82841	ob1013	111°49'00"	A DP 82841	46.30	A DP 82841
UNMK (1) DP 82840	UNMK (9) DP 82840	ob1030	112°09'00"	A DP 82840	30.87	A DP 82840
UNMK (9) DP 82840	UNMK (10) DP 82840	ob1041	23°25'00"	A DP 82840	10.38	A DP 82840
UNMK (10) DP 82840	UNMK (11) DP 82840	ob1042	113°35'00"	A DP 82840	3.00	A DP 82840
UNMK (11) DP 82840	UNMK (12) DP 82840	ob1043	203°35'00"	A DP 82840	10.30	A DP 82840
UNMK (12) DP 82840	UNMK (13) DP 82840	ob1044	112°09'00"	A DP 82840	17.40	A DP 82840
UNMK (13) DP 82840	UNMK (8) DP 82840	ob1045	106°15'00"	A DP 82840	31.72	A DP 82840
UNMK (2) DP 82840	UNMK (14) DP 82840	ob1032	112°09'00"	A DP 82840	55.32	A DP 82840
UNMK (14) DP 82840	UNMK (7) DP 82840	ob1046	106°15'00"	A DP 82840	34.08	A DP 82840
UNMK (5) DP 82840	UNMK (15) DP 82840	ob1036	104°28'50"	A DP 82840	90.04	A DP 82840
UNMK (15) DP 82840	UNMK (16) DP 82840	ob1047	99°46'30"	A DP 82840	46.30	A DP 82840
UNMK (16) DP 82840	UNMK (17) DP 82840	ob1048	96°04'30"	A DP 82840	73.05	A DP 82840
UNMK (17) DP 82840	UNMK (18) DP 82840	ob1049	86°09'00"	A DP 82840	58.12	A DP 82840
UNMK (18) DP 82840	UNMK (19) DP 82840	ob1050	91°38'30"	A DP 82840	5.24	A DP 82840
UNMK (19) DP 82840	UNMK (20) DP 82840	ob1051	74°58'30"	A DP 82840	54.17	A DP 82840
UNMK (20) DP 82840	UNMK (4) DP 82840	ob1052	63°22'00"	A DP 82840	10.27	A DP 82840
UNMK (6) DP 82840	UNMK (21) DP 82840	ob1038	104°28'50"	A DP 82840	86.47	A DP 82840

Mark and Observation

Survey Number DP 403714
Coordinate System Wellington 2000

From	To	Code	Bearing	Adpt Surv	Distance	Adpt Surv
UNMK (21) DP 82840	UNMK (22) DP 82840	ob1053	99°46'30"	A DP 82840	46.80	A DP 82840
UNMK (22) DP 82840	UNMK (23) DP 82840	ob1054	96°04'30"	A DP 82840	73.85	A DP 82840
UNMK (23) DP 82840	UNMK (24) DP 82840	ob1055	86°09'00"	A DP 82840	58.38	A DP 82840
UNMK (24) DP 82840	UNMK (25) DP 82840	ob1056	91°38'30"	A DP 82840	5.90	A DP 82840
UNMK (25) DP 82840	UNMK (26) DP 82840	ob1057	74°58'30"	A DP 82840	55.84	A DP 82840
UNMK (26) DP 82840	UNMK (3) DP 82840	ob1058	78°57'00"	A DP 82840	8.91	A DP 82840
PEG (C) DP 58979	PEG O DP 358205	ob1017	163°38'00"	A DP 358205	22.95	A DP 358205
PEG O DP 358205	PEG N DP 358205	ob1027	68°15'00"	A DP 358205	5.88	A DP 358205
PEG N DP 358205	PEG M DP 358205	ob1028	158°15'00"	A DP 358205	5.00	A DP 358205
PEG M DP 358205	PEG L DP 358205	ob1175	248°15'00"	A DP 358205	5.69	A DP 358205
PEG L DP 358205	PEG K DP 358205	ob1176	156°08'00"	A DP 358205	4.70	A DP 358205
PEG K DP 358205	PEG J DP 358205	ob1177	144°06'00"	A DP 358205	12.05	A DP 358205
PEG J DP 358205	PEG A DP 358205	ob1178	130°35'00"	A DP 358205	48.44	A DP 358205
PEG A DP 358205	PEG DP DP 73465	ob1179	159°51'00"	A DP 358205	11.53	A DP 358205
PEG DP DP 73465	UNMARKED (8) DP 358205	ob1180	156°44'00"	A DP 358205	23.36	A DP 358205
UNMARKED (8) DP 358205	UNMARKED (9) DP 358205	ob1181	156°44'00"	A DP 358205	37.66	A DP 358205
UNMARKED (9) DP 358205	PEG DP 73645	ob1183	156°44'00"	A DP 358205	3.76	A DP 358205
PEG DP 73645	PEG (Y) DP 52207	ob1184	165°43'00"	A DP 358205	34.46	A DP 358205
PEG Q DP 358205	PEG R DP 358205	ob1020	163°38'00"	A DP 358205	22.95	A DP 358205
PEG R DP 358205	PEG S DP 358205	ob1185	156°08'00"	A DP 358205	10.56	A DP 358205
PEG S DP 358205	PEG T DP 358205	ob1186	144°06'00"	A DP 358205	13.17	A DP 358205
PEG T DP 358205	PEG U DP 358205	ob1187	130°35'00"	A DP 358205	43.17	A DP 358205
PEG U DP 358205	PEG V DP 358205	ob1188	149°43'00"	A DP 358205	12.69	A DP 358205
PEG V DP 358205	UNMARKED (10) DP 358205	ob1189	159°51'00"	A DP 358205	7.86	A DP 358205
UNMARKED (10) DP 358205	UNMARKED (11) DP 358205	ob1190	159°51'00"	A DP 358205	19.54	A DP 358205
UNMARKED (11) DP 358205	PEG X DP 358205	ob1192	159°51'00"	A DP 358205	38.37	A DP 358205
UNMARKED (1) DP 358205	UNMARKED (12) DP 358205	ob1022	118°07'30"	A DP 358205	23.76	A DP 358205
UNMARKED (12) DP 358205	UNMARKED (13) DP 358205	ob1194	126°24'00"	A DP 358205	24.17	A DP 358205
UNMARKED (13) DP 358205	UNMARKED (10) DP 358205	ob1195	135°58'00"	A DP 358205	24.94	A DP 358205
UNMARKED (10) DP 358205	UNMARKED (17) DP 358205	ob1191	135°58'00"	A DP 358205	4.24	A DP 358205
UNMARKED (17) DP 358205	UNMARKED (8) DP 358205	ob1199	140°57'00"	A DP 358205	14.05	C
UNMARKED (8) DP 358205	UNMARKED (20) DP 358205	ob1182	140°57'00"	A DP 358205	15.64	A DP 358205

Mark and Observation

Survey Number DP 403714
Coordinate System Wellington 2000

From	To	Code	Bearing	Adpt Surv	Distance	Adpt Surv
UNMARKED (20) DP 358205	UNMARKED DP 82840	ob1201	152°39'00"	A DP 358205	19.01	A DP 358205
UNMARKED DP 82840	UNMK (36) DP 82840	ob1202	146°42'20"	A DP 82840	48.42	A DP 82840
UNMK (36) DP 82840	UNMK (37) DP 82840	ob1263	56°24'30"	A DP 82840	13.61	A DP 82840
UNMK (37) DP 82840	UNMK (38) DP 82840	ob1264	53°19'10"	A DP 82840	40.81	A DP 82840
UNMK (38) DP 82840	UNMK (39) DP 82840	ob1265	96°19'30"	A DP 82840	38.10	A DP 82840
UNMK (39) DP 82840	UNMK (40) DP 82840	ob1266	106°14'50"	A DP 82840	29.66	A DP 82840
UNMK (40) DP 82840	UNMK (41) DP 82840	ob1267	115°02'30"	A DP 82840	29.73	A DP 82840
UNMK (41) DP 82840	UNMK (42) DP 82840	ob1268	122°00'50"	A DP 82840	29.73	A DP 82840
UNMK (42) DP 82840	UNMK (28) DP 82840	ob1269	122°50'00"	A DP 82840	29.61	A DP 82840
UNMK (27) DP 82840	UNMK (29) DP 82840	ob1131	302°50'00"	A DP 82840	31.19	A DP 82840
UNMK (29) DP 82840	UNMK (30) DP 82840	ob1133	302°00'50"	A DP 82840	29.28	A DP 82840
UNMK (30) DP 82840	UNMK (31) DP 82840	ob1134	295°02'30"	A DP 82840	28.81	A DP 82840
UNMK (31) DP 82840	UNMK (32) DP 82840	ob1135	286°14'50"	A DP 82840	28.56	A DP 82840
UNMK (32) DP 82840	UNMK (33) DP 82840	ob1136	276°19'30"	A DP 82840	34.88	A DP 82840
UNMK (33) DP 82840	UNMK (34) DP 82840	ob1137	233°19'10"	A DP 82840	38.34	A DP 82840
UNMK (34) DP 82840	UNMK (35) DP 82840	ob1138	236°24'30"	A DP 82840	20.52	A DP 82840
UNMK (35) DP 82840	UNMK (43) DP 82840	ob1139	326°42'20"	A DP 82840	44.86	A DP 82840
UNMK (43) DP 82840	UNMARKED (9) DP 358205	ob1270	330°43'00"	A DP 358205	7.70	A DP 358205
UNMARKED (11) DP 358205	UNMARKED (19) DP 358205	ob1193	140°57'00"	A DP 358205	15.42	A DP 358205
UNMARKED (19) DP 358205	UNMARKED (9) DP 358205	ob1200	150°43'00"	A DP 358205	20.92	A DP 358205
UNMARKED (2) DP 358205	UNMARKED (14) DP 358205	ob1024	118°07'30"	A DP 358205	19.19	A DP 358205
UNMARKED (14) DP 358205	UNMARKED (15) DP 358205	ob1196	126°24'00"	A DP 358205	23.12	A DP 358205
UNMARKED (15) DP 358205	UNMARKED (16) DP 358205	ob1197	135°58'00"	A DP 358205	28.32	A DP 358205
UNMARKED (16) DP 358205	UNMARKED (11) DP 358205	ob1198	140°57'00"	A DP 358205	13.97	A DP 358205
UNMARKED (4) DP 358205	UNMARKED (6) DP 358205	ob1167	180°15'30"	A DP 358205	71.68	A DP 358205
UNMARKED (6) DP 358205	UNMARKED (7) DP 358205	ob1173	270°15'30"	A DP 358205	5.00	A DP 358205
UNMARKED (7) DP 358205	UNMARKED (5) DP 358205	ob1174	0°15'30"	A DP 358205	73.02	A DP 358205
UNMK (1) DP 66004	UNMK (4) DP 66004	ob1087	42°42'30"	A DP 66004	74.13	A DP 66004
UNMK (4) DP 66004	UNMK (5) DP 66004	ob1091	27°46'30"	A DP 66004	259.02	A DP 66004
UNMK (5) DP 66004	UNMK (6) DP 66004	ob1092	78°02'40"	A DP 66004	108.80	A DP 66004
UNMK (6) DP 66004	UNMK (7) DP 66004	ob1093	84°36'20"	A DP 66004	142.16	A DP 66004
UNMK (7) DP 66004	UNMK (3) DP 66004	ob1094	48°00'10"	A DP 66004	187.54	A DP 66004
UNMK (2) DP 66004	UNMK (8) DP 66004	ob1089	42°42'40"	A DP 66004	96.34	A DP 66004

Mark and Observation

Survey Number DP 403714
Coordinate System Wellington 2000

From	To	Code	Bearing	Adpt Surv	Distance	Adpt Surv
UNMK (8) DP 66004	UNMK (9) DP 66004	ob1095	27°46'30"	A DP 66004	254.97	A DP 66004
UNMK (9) DP 66004	UNMK (10) DP 66004	ob1096	78°02'40"	A DP 66004	102.48	A DP 66004
UNMK (10) DP 66004	UNMK (11) DP 66004	ob1097	84°36'20"	A DP 66004	145.44	A DP 66004
UNMK (11) DP 66004	PEG (1) DP 43892	ob1098	48°00'10"	A DP 66004	207.03	A DP 66004
PEG (1) DP 43892	UNMK (6) DP 66003	ob1083	65°23'20"	A DP 66003	124.38	A DP 66003
UNMK (6) DP 66003	UNMK (9) DP 66003	ob1105	88°57'40"	A DP 66003	172.28	A DP 66003
UNMK (9) DP 66003	UNMK (7) DP 66003	ob1108	72°38'00"	A DP 66003	154.75	A DP 66003
UNMK (1) DP 66003	UNMK (2) DP 66003	ob1100	48°00'10"	A DP 66003	0.06	A DP 66003
UNMK (2) DP 66003	UNMK (3) DP 66003	ob1101	65°23'20"	A DP 66003	128.72	A DP 66003
UNMK (3) DP 66003	UNMK (4) DP 66003	ob1102	88°57'40"	A DP 66003	173.06	A DP 66003
UNMK (4) DP 66003	UNMK (5) DP 66003	ob1103	72°38'00"	A DP 66003	152.35	A DP 66003
UNMK (5) DP 66003	UNMK (8) DP 66003	ob1104	66°09'20"	A DP 66003	4.57	A DP 66003
UNMK (6) DP 64167	UNMK (8) DP 64167	ob1067	40°26'00"	A DP 64167	8.76	A DP 64167
UNMK (8) DP 64167	UNMK (9) DP 64167	ob1071	58°29'00"	A DP 64167	24.35	A DP 64167
UNMK (9) DP 64167	UNMK (10) DP 64167	ob1072	63°59'00"	A DP 64167	38.92	A DP 64167
UNMK (10) DP 64167	UNMK (1) DP 64167	ob1073	43°44'00"	A DP 64167	8.65	A DP 64167
UNMK (7) DP 64167	UNMK (11) DP 64167	ob1069	31°29'00"	A DP 64167	16.74	A DP 64167
UNMK (11) DP 64167	UNMK (12) DP 64167	ob1074	21°24'00"	A DP 64167	10.69	A DP 64167
UNMK (12) DP 64167	UNMK (13) DP 64167	ob1075	19°09'00"	A DP 64167	32.83	A DP 64167
UNMK (13) DP 64167	UNMK (14) DP 64167	ob1076	13°53'00"	A DP 64167	123.77	A DP 64167
UNMK (14) DP 64167	UNMK (15) DP 64167	ob1077	22°17'00"	A DP 64167	12.79	A DP 64167
UNMK (15) DP 64167	UNMK (1) DP 66002	ob1078	38°47'00"	A DP 64167	3.21	A DP 64167
UNMK (4) DP 64167	UNMK (16) DP 64167	ob1064	12°33'00"	A DP 64167	52.90	A DP 64167
UNMK (16) DP 64167	UNMK (5) DP 64167	ob1079	47°55'00"	A DP 64167	4.95	A DP 64167
UNMK (2) DP 64167	UNMK (3) DP 64167	ob1060	49°26'00"	A DP 64167	41.73	A DP 64167
UNMK (10) DP 66003	UNMK (13) DP 66003	ob1110	39°44'20"	A DP 66003	8.84	A DP 66003
UNMK (13) DP 66003	UNMK (86) DP 403714	ob1121	41°01'30"	A DP 66003	38.82	C
UNMK (86) DP 403714	UNMK (14) DP 66003	ob1149	41°01'30"	A DP 66003	21.22	A DP 66003
UNMK (14) DP 66003	UNMK (87) DP 403714	ob1122	31°06'30"	A DP 66003	2.87	C
UNMK (87) DP 403714	UNMK (88) DP 403714	ob1151	31°06'30"	A DP 66003	30.43	C
UNMK (88) DP 403714	UNMK (89) DP 403714	ob1153	31°06'30"	A DP 66003	156.59	C
UNMK (89) DP 403714	UNMK (90) DP 403714	ob1155	31°06'30"	A DP 66003	12.07	C
UNMK (90) DP 403714	UNMK (15) DP 66003	ob1157	31°06'30"	A DP 66003	2.44	C
UNMK (15) DP 66003	UNMK (16) DP 66003	ob1123	14°44'00"	A DP 66003	139.51	A DP 66003
UNMK (16) DP 66003	UNMK (17) DP 66003	ob1124	50°38'00"	A DP 66003	3.75	A DP 66003
UNMK (17) DP 66003	UNMK (18) DP 66003	ob1125	15°26'00"	A DP 66003	118.49	A DP 66003
UNMK (18) DP 66003	UNMK (12) DP 66003	ob1126	60°56'20"	A DP 66003	16.82	A DP 66003

Mark and Observation

Survey Number DP 403714
Coordinate System Wellington 2000

From	To	Code	Bearing	Adpt Surv	Distance	Adpt Surv
UNMK (11) DP 66003	PEG (11) DP 51996	ob1112	31°06'30"	A DP 66003	207.17	A DP 66003
PEG (17) DP 51996	UNMK (6) DP 66002	ob109	59°47'00"	A DP 66002	153.35	A DP 66002
UNMK (6) DP 66002	UNMK (7) DP 66002	ob1127	40°19'30"	A DP 66002	110.26	A DP 66002
UNMK (7) DP 66002	UNMK (8) DP 66002	ob1128	13°10'40"	A DP 66002	157.09	A DP 66002
UNMK (8) DP 66002	UNMK (2) DP 66002	ob1129	47°33'00"	A DP 66002	22.15	A DP 66002
UNMK (45) DP 403714	UNMK (55) DP 403714	ob952	202°07'00"	C	214.53	C
UNMK (55) DP 403714	UNMK (56) DP 403714	ob962	134°37'00"	C	122.37	C
UNMK (56) DP 403714	UNMK (90) DP 403714	ob963	194°19'00"	C	162.97	C
UNMK (44) DP 403714	UNMK (48) DP 403714	ob950	202°07'00"	C	162.79	C
UNMK (52) DP 403714	UNMK (53) DP 403714	ob1347	314°37'00"	C	7.87	C
UNMK (54) DP 403714	UNMK (155) DP 403714	ob1348	134°37'00"	C	133.29	C
UNMK (155) DP 403714	UNMK 189 DP 403714	ob957	194°19'00"	C	161.52	C
UNMK 189 DP 403714	UNMK (156) DP 403714	ob958	216°59'00"	C	74.65	C
UNMK (160) DP 403714	UNMK (53) DP 403714	ob1352	199°23'00"	C	49.06	C
UNMK (53) DP 403714	UNMK 190 DP 403714	ob960	208°12'00"	C	30.52	C
UNMK 190 DP 403714	UNMK (46) DP 403714	ob961	219°51'00"	C	83.92	C
UNMK (3) DP 66002	UNMK 185 DP 403714	ob1117	334°41'00"	A DP 66002	73.42	C
UNMK (95) DP 403714	UNMK (96) DP 403714	ob1206	295°38'00"	C	81.57	C
UNMK (96) DP 403714	UNMK (111) DP 403714	ob1207	295°38'00"	C	20.00	C
UNMK (111) DP 403714	UNMK (112) DP 403714	ob1222	25°38'00"	C	85.09	C
UNMK (112) DP 403714	UNMK (113) DP 403714	ob1223	30°49'00"	C	19.58	C
UNMK (113) DP 403714	UNMK (114) DP 403714	ob1224	32°48'00"	C	19.15	C
UNMK (114) DP 403714	UNMK (115) DP 403714	ob1225	32°52'00"	C	21.17	C
UNMK (115) DP 403714	UNMK (116) DP 403714	ob1226	29°48'00"	C	20.55	C
UNMK (116) DP 403714	UNMK (117) DP 403714	ob1227	25°24'00"	C	24.00	C

Mark and Observation

Survey Number DP 403714
Coordinate System Wellington 2000

From	To	Code	Bearing	Adpt Surv	Distance	Adpt Surv
UNMK (117) DP 403714	UNMK (118) DP 403714	ob1228	333°03'00"	C	6.59	C
UNMK (118) DP 403714	UNMK (119) DP 403714	ob1229	295°38'00"	C	20.06	C
UNMK (119) DP 403714	UNMK (120) DP 403714	ob1230	337°18'00"	C	17.52	C
UNMK (120) DP 403714	UNMK (121) DP 403714	ob1231	305°00'00"	C	33.11	C
UNMK (121) DP 403714	UNMK (122) DP 403714	ob1232	344°57'00"	C	8.99	C
UNMK (122) DP 403714	UNMK (123) DP 403714	ob1233	29°49'00"	C	46.66	C
UNMK (123) DP 403714	UNMK (5) DP 66002	ob1234	330°21'40"	A DP 66002	92.19	C
UNMK (4) DP 66002	UNMK 184 DP 403714	ob1119	334°41'00"	A DP 66002	88.29	C
UNMK (92) DP 403714	UNMK (93) DP 403714	ob1203	295°38'00"	C	85.82	C
UNMK (93) DP 403714	UNMK (94) DP 403714	ob1204	25°38'00"	C	48.00	C
UNMK (94) DP 403714	UNMK (97) DP 403714	ob1205	25°56'00"	C	19.00	C
UNMK (97) DP 403714	UNMK (98) DP 403714	ob1208	29°00'00"	C	19.03	C
UNMK (98) DP 403714	UNMK (99) DP 403714	ob1209	31°22'00"	C	5.03	C
UNMK (99) DP 403714	UNMK (100) DP 403714	ob1210	32°52'00"	C	20.16	C
UNMK (100) DP 403714	UNMK (101) DP 403714	ob1211	33°02'00"	C	20.17	C
UNMK (101) DP 403714	UNMK (102) DP 403714	ob1212	32°51'00"	C	5.04	C
UNMK (102) DP 403714	UNMK (103) DP 403714	ob1213	28°39'00"	C	20.03	C
UNMK (103) DP 403714	UNMK (104) DP 403714	ob1214	25°33'00"	C	20.00	C
UNMK (104) DP 403714	UNMK (105) DP 403714	ob1215	21°15'00"	C	17.14	C
UNMK (105) DP 403714	UNMK (106) DP 403714	ob1216	295°38'00"	C	20.06	C
UNMK (106) DP 403714	UNMK (107) DP 403714	ob1217	295°38'00"	C	19.64	C
UNMK (107) DP 403714	UNMK (108) DP 403714	ob1218	337°18'00"	C	16.43	C
UNMK (108) DP 403714	UNMK (109) DP 403714	ob1219	305°00'00"	C	32.00	C

Mark and Observation

Survey Number DP 403714
Coordinate System Wellington 2000

From	To	Code	Bearing	Adpt Surv	Distance	Adpt Surv
UNMK (109) DP 403714	UNMK (110) DP 403714	ob1220	29°49'00"	C	48.34	C
UNMK (110) DP 403714	PEG (2) DP 329412	ob1221	330°21'40"	A DP 66002	100.16	C
UNMK (90) DP 403714	UNMK (57) DP 403714	ob1158	194°19'00"	C	3.20	C
UNMK (57) DP 403714	UNMK (89) DP 403714	ob964	216°59'00"	C	9.05	C
UNMK (89) DP 403714	UNMK (58) DP 403714	ob1156	216°59'00"	C	100.84	C
UNMK (58) DP 403714	UNMK (59) DP 403714	ob965	199°23'00"	C	48.59	C
UNMK (59) DP 403714	UNMK (88) DP 403714	ob966	208°12'00"	C	8.70	C
UNMK (88) DP 403714	UNMK (91) DP 403714	ob1154	208°12'00"	C	22.90	C
UNMK (91) DP 403714	UNMK (87) DP 403714	ob1159	219°51'00"	C	7.65	C
UNMK (87) DP 403714	UNMK (86) DP 403714	ob1152	219°51'00"	C	24.06	C
UNMK (86) DP 403714	UNMK (47) DP 403714	ob1150	219°51'00"	C	46.87	C
AP 1 DP 403714	PEG 101 DP 403714	ob627	354°36'00"	M	52.60	M
AP 1 DP 403714	PEG 102 DP 403714	ob628	358°27'00"	M	35.61	M
AP 1 DP 403714	PEG 103 DP 403714	ob629	10°13'00"	M	17.93	M
AP 1 DP 403714	PEG 104 DP 403714	ob630	36°35'00"	M	7.55	M
AP 1 DP 403714	PEG 105 DP 403714	ob631	134°01'00"	M	7.17	M
AP 1 DP 403714	PEG 106 DP 403714	ob632	158°42'00"	M	12.73	M
AP 1 DP 403714	PEG 107 DP 403714	ob633	264°57'00"	M	14.92	M
AP 1 DP 403714	PEG 108 DP 403714	ob634	283°42'00"	M	15.54	M
AP 1 DP 403714	PEG 109 DP 403714	ob635	322°40'00"	M	31.29	M
AP 1 DP 403714	PEG 110 DP 403714	ob636	328°40'00"	M	45.72	M
AP 1 DP 403714	PEG 111 DP 403714	ob637	303°43'00"	M	65.48	M
AP 1 DP 403714	PEG 112 DP 403714	ob638	298°24'00"	M	59.14	M
AP 1 DP 403714	PEG 113 DP 403714	ob639	289°51'00"	M	52.00	M
AP 1 DP 403714	PEG 114 DP 403714	ob640	271°45'00"	M	45.36	M
AP 1 DP 403714	PEG 115 DP 403714	ob641	265°25'00"	M	45.18	M
AP 1 DP 403714	PEG 116 DP 403714	ob642	249°30'00"	M	53.39	M
AP 2 DP 403714	PEG 201 DP 403714	ob644	73°32'00"	M	17.00	M
AP 2 DP 403714	PEG 202 DP 403714	ob645	94°00'00"	M	20.02	M
AP 2 DP 403714	PEG 203 DP 403714	ob646	95°13'00"	M	22.03	M
AP 2 DP 403714	PEG 204 DP 403714	ob647	134°38'00"	M	24.82	M
AP 2 DP 403714	PEG 205 DP 403714	ob648	138°51'00"	M	21.78	M
AP 2 DP 403714	PEG 206 DP 403714	ob649	154°34'00"	M	20.97	M
AP 2 DP 403714	PEG 207 DP 403714	ob650	216°29'00"	M	19.06	M

Mark and Observation

Survey Number DP 403714
Coordinate System Wellington 2000

From	To	Code	Bearing	Adpt Surv	Distance	Adpt Surv
AP 2 DP 403714	PEG 208 DP 403714	ob651	233°49'00"	M	8.78	M
AP 2 DP 403714	PEG 209 DP 403714	ob652	323°30'00"	M	6.69	M
AP 4 DP 403714	PEG 401 DP 403714	ob658	58°07'00"	M	27.65	M
AP 4 DP 403714	PEG 402 DP 403714	ob659	68°15'00"	M	21.46	M
AP 4 DP 403714	PEG 403 DP 403714	ob660	90°51'00"	M	17.10	M
AP 4 DP 403714	PEG 404 DP 403714	ob661	122°41'00"	M	18.59	M
AP 4 DP 403714	PEG 405 DP 403714	ob662	132°52'00"	M	21.33	M
AP 4 DP 403714	PEG 406 DP 403714	ob663	145°02'00"	M	29.72	M
AP 4 DP 403714	PEG 407 DP 403714	ob664	148°50'00"	M	39.00	M
AP 4 DP 403714	PEG 408 DP 403714	ob665	179°18'00"	M	38.11	M
AP 4 DP 403714	PEG 409 DP 403714	ob666	179°45'00"	M	37.19	M
AP 4 DP 403714	PEG 410 DP 403714	ob667	183°53'00"	M	30.50	M
AP 4 DP 403714	PEG 411 DP 403714	ob668	189°18'00"	M	22.81	M
AP 4 DP 403714	PEG 412 DP 403714	ob669	212°27'00"	M	19.23	M
AP 4 DP 403714	PEG 413 DP 403714	ob670	238°24'00"	M	35.75	M
AP 4 DP 403714	PEG 414 DP 403714	ob671	238°11'00"	M	58.08	M
AP 4 DP 403714	PEG 415 DP 403714	ob672	214°45'00"	M	72.17	M
AP 4 DP 403714	PEG 416 DP 403714	ob673	210°32'00"	M	63.08	M
AP 4 DP 403714	PEG 417 DP 403714	ob674	215°41'00"	M	53.82	M
AP 4 DP 403714	PEG 418 DP 403714	ob675	211°46'00"	M	49.90	M
AP 4 DP 403714	PEG 419 DP 403714	ob676	207°38'00"	M	54.45	M
AP 4 DP 403714	PEG 420 DP 403714	ob677	201°58'00"	M	62.81	M
AP 4 DP 403714	PEG 421 DP 403714	ob678	258°55'00"	M	54.48	M
AP 4 DP 403714	PEG 422 DP 403714	ob679	263°46'00"	M	44.24	M
AP 4 DP 403714	PEG 423 DP 403714	ob680	268°32'00"	M	33.68	M
AP 4 DP 403714	PEG 424 DP 403714	ob681	273°33'00"	M	22.67	M
AP 4 DP 403714	PEG 425 DP 403714	ob682	280°56'00"	M	9.24	M
AP 4 DP 403714	PEG 426 DP 403714	ob683	348°25'00"	M	7.59	M
AP 4 DP 403714	PEG 427 DP 403714	ob684	5°55'00"	M	16.15	M
AP 4 DP 403714	PEG 428 DP 403714	ob685	10°38'00"	M	20.93	M
AP 4 DP 403714	PEG 429 DP 403714	ob686	343°06'00"	M	55.21	M
AP 4 DP 403714	PEG 430 DP 403714	ob687	339°55'00"	M	51.24	M
AP 4 DP 403714	PEG 431 DP 403714	ob688	322°10'00"	M	40.69	M
AP 4 DP 403714	PEG 432 DP 403714	ob689	317°19'00"	M	47.77	M
AP 4 DP 403714	PEG 433 DP 403714	ob690	311°40'00"	M	45.84	M
AP 4 DP 403714	PEG 434 DP 403714	ob691	315°43'00"	M	38.41	M
AP 4 DP 403714	PEG 435 DP 403714	ob692	310°18'00"	M	36.41	M
AP 4 DP 403714	PEG 436 DP 403714	ob693	289°24'00"	M	55.49	M
AP 4 DP 403714	PEG 437 DP 403714	ob694	277°59'00"	M	75.47	M
AP 4 DP 403714	PEG 438 DP 403714	ob695	200°13'00"	M	60.47	M
AP 4 DP 403714	PEG 439 DP 403714	ob696	203°54'00"	M	53.87	M
AP 4 DP 403714	PEG 440 DP 403714	ob697	279°47'30"	M	71.19	M
IS 5 DP 403714	PEG 501 DP 403714	ob928	44°53'00"	M	53.27	M

Mark and Observation

Survey Number DP 403714
Coordinate System Wellington 2000

From	To	Code	Bearing	Adpt Surv	Distance	Adpt Surv
IS 5 DP 403714	PEG 502 DP 403714	ob929	50°42'00"	M	43.98	M
IS 5 DP 403714	PEG 503 DP 403714	ob930	53°17'00"	M	43.59	M
IS 5 DP 403714	PEG 504 DP 403714	ob931	82°39'00"	M	25.40	M
IS 5 DP 403714	PEG 505 DP 403714	ob932	94°30'00"	M	23.82	M
IS 5 DP 403714	PEG 506 DP 403714	ob933	117°27'00"	M	22.45	M
IS 5 DP 403714	PEG 507 DP 403714	ob934	132°25'00"	M	23.59	M
IS 5 DP 403714	PEG 508 DP 403714	ob935	158°32'00"	M	31.31	M
IS 5 DP 403714	PEG 509 DP 403714	ob936	162°12'00"	M	33.48	M
IS 5 DP 403714	PEG 510 DP 403714	ob937	205°33'00"	M	23.37	M
IS 5 DP 403714	PEG 511 DP 403714	ob938	202°53'00"	M	16.12	M
IS 5 DP 403714	PEG 512 DP 403714	ob939	105°55'00"	M	2.49	M
IS 5 DP 403714	PEG 513 DP 403714	ob940	95°19'00"	M	14.77	M
IS 5 DP 403714	PEG 514 DP 403714	ob941	75°44'00"	M	15.47	M
IS 5 DP 403714	PEG 515 DP 403714	ob942	141°51'00"	M	19.06	M
IS 5 DP 403714	PEG 516 DP 403714	ob943	170°46'00"	M	25.03	M
IS 5 DP 403714	PEG 517 DP 403714	ob944	154°13'00"	M	33.82	M
AP 6 DP 403714	PEG 601 DP 403714	ob851	275°53'30"	M	88.42	M
AP 6 DP 403714	PEG 602 DP 403714	ob852	281°31'30"	M	74.14	M
AP 6 DP 403714	PEG 603 DP 403714	ob853	292°21'00"	M	55.14	M
AP 6 DP 403714	PEG 604 DP 403714	ob854	308°55'00"	M	41.75	M
AP 6 DP 403714	PEG 605 DP 403714	ob855	337°59'00"	M	34.30	M
AP 6 DP 403714	PEG 606 DP 403714	ob856	9°35'00"	M	37.77	M
AP 6 DP 403714	PEG 607 DP 403714	ob857	30°47'00"	M	49.68	M
AP 6 DP 403714	PEG 608 DP 403714	ob858	42°35'00"	M	68.08	M
AP 6 DP 403714	PEG 609 DP 403714	ob859	67°33'00"	M	58.41	M
AP 6 DP 403714	PEG 610 DP 403714	ob860	67°18'00"	M	42.97	M
AP 6 DP 403714	PEG 611 DP 403714	ob861	66°05'00"	M	36.49	M
AP 6 DP 403714	PEG 612 DP 403714	ob862	56°40'00"	M	17.02	M
AP 6 DP 403714	PEG 613 DP 403714	ob863	308°28'00"	M	6.29	M
AP 6 DP 403714	PEG 614 DP 403714	ob864	266°07'00"	M	24.60	M
AP 6 DP 403714	PEG 615 DP 403714	ob865	259°57'00"	M	43.54	M
AP 6 DP 403714	PEG 616 DP 403714	ob866	237°07'00"	M	49.08	M
AP 6 DP 403714	PEG 617 DP 403714	ob867	234°52'00"	M	40.20	M
AP 6 DP 403714	PEG 618 DP 403714	ob868	227°46'00"	M	29.05	M
AP 6 DP 403714	PEG 619 DP 403714	ob869	185°49'00"	M	13.88	M
AP 6 DP 403714	PEG 620 DP 403714	ob870	113°25'00"	M	20.38	M
AP 6 DP 403714	PEG 621 DP 403714	ob871	93°31'00"	M	38.88	M
AP 6 DP 403714	PEG 622 DP 403714	ob872	89°01'00"	M	50.25	M
AP 6 DP 403714	PEG 623 DP 403714	ob873	86°08'00"	M	58.93	M
AP 6 DP 403714	PEG 624 DP 403714	ob874	107°14'30"	M	70.90	M
AP 6 DP 403714	PEG 625 DP 403714	ob875	120°25'00"	M	53.06	M
AP 6 DP 403714	PEG 626 DP 403714	ob876	141°19'00"	M	40.66	M
AP 6 DP 403714	PEG 627 DP 403714	ob877	172°08'00"	M	36.85	M

Mark and Observation

Survey Number DP 403714
Coordinate System Wellington 2000

From	To	Code	Bearing	Adpt Surv	Distance	Adpt Surv
AP 6 DP 403714	PEG 628 DP 403714	ob878	201°13'00"	M	43.17	M
AP 6 DP 403714	PEG 629 DP 403714	ob879	279°13'00"	M	72.68	M
AP 6 DP 403714	PEG 630 DP 403714	ob880	289°33'00"	M	53.16	M
AP 6 DP 403714	PEG 631 DP 403714	ob881	305°42'00"	M	38.72	M
AP 6 DP 403714	PEG 632 DP 403714	ob882	337°15'00"	M	30.68	M
AP 6 DP 403714	PEG 633 DP 403714	ob883	12°12'00"	M	34.48	M
AP 6 DP 403714	PEG 634 DP 403714	ob884	33°48'00"	M	47.39	M
AP 6 DP 403714	PEG 635 DP 403714	ob885	45°11'00"	M	66.31	M
AP 6 DP 403714	PEG 636 DP 403714	ob886	46°11'00"	M	68.91	M
AP 7 DP 403714	PEG 701 DP 403714	ob728	85°44'00"	M	53.02	M
AP 7 DP 403714	PEG 702 DP 403714	ob729	103°28'00"	M	28.87	M
AP 7 DP 403714	PEG 703 DP 403714	ob730	74°53'00"	M	20.36	M
AP 7 DP 403714	PEG 704 DP 403714	ob731	64°33'00"	M	36.27	M
AP 7 DP 403714	PEG 705 DP 403714	ob732	37°56'00"	M	40.96	M
AP 7 DP 403714	PEG 706 DP 403714	ob733	31°05'00"	M	29.17	M
AP 7 DP 403714	PEG 707 DP 403714	ob734	25°18'00"	M	22.37	M
AP 7 DP 403714	PEG 708 DP 403714	ob735	18°26'00"	M	17.73	M
AP 7 DP 403714	PEG 709 DP 403714	ob736	12°44'00"	M	21.00	M
AP 7 DP 403714	PEG 710 DP 403714	ob737	331°45'00"	M	19.06	M
AP 7 DP 403714	PEG 711 DP 403714	ob738	313°40'00"	M	8.35	M
AP 7 DP 403714	PEG 712 DP 403714	ob739	279°55'00"	M	28.47	M
AP 7 DP 403714	PEG 713 DP 403714	ob740	279°08'00"	M	30.40	M
AP 7 DP 403714	PEG 714 DP 403714	ob741	230°34'00"	M	33.23	M
AP 7 DP 403714	PEG 715 DP 403714	ob742	223°48'00"	M	29.00	M
AP 7 DP 403714	PEG 716 DP 403714	ob743	223°31'00"	M	31.70	M
AP 7 DP 403714	PEG 717 DP 403714	ob744	203°36'00"	M	30.27	M
AP 7 DP 403714	PEG 718 DP 403714	ob745	204°22'00"	M	6.80	M
AP 7 DP 403714	PEG 719 DP 403714	ob746	167°10'00"	M	11.67	M
AP 7 DP 403714	PEG 720 DP 403714	ob747	153°42'00"	M	18.88	M
AP 7 DP 403714	PEG 721 DP 403714	ob748	99°17'00"	M	26.74	M
RM 8 DP 403714	PEG 801 DP 403714	ob702	329°02'00"	M	31.70	M
RM 8 DP 403714	PEG 802 DP 403714	ob703	329°57'00"	M	18.92	M
RM 8 DP 403714	PEG 803 DP 403714	ob704	333°51'00"	M	13.95	M
RM 8 DP 403714	PEG 804 DP 403714	ob705	110°48'00"	M	14.55	M
RM 8 DP 403714	PEG 805 DP 403714	ob706	122°52'00"	M	34.64	M
RM 8 DP 403714	PEG 806 DP 403714	ob707	157°36'00"	M	33.75	M
RM 8 DP 403714	PEG 807 DP 403714	ob708	162°40'00"	M	28.70	M
RM 8 DP 403714	PEG 808 DP 403714	ob709	198°30'00"	M	16.15	M
RM 8 DP 403714	PEG 809 DP 403714	ob710	221°28'00"	M	20.86	M
RM 8 DP 403714	PEG 810 DP 403714	ob711	223°39'00"	M	30.36	M
RM 8 DP 403714	PEG 811 DP 403714	ob712	225°32'00"	M	37.96	M
RM 8 DP 403714	PEG 812 DP 403714	ob713	227°49'00"	M	46.91	M
RM 8 DP 403714	PEG 813 DP 403714	ob714	249°14'00"	M	51.05	M

Mark and Observation

Survey Number DP 403714
Coordinate System Wellington 2000

From	To	Code	Bearing	Adpt Surv	Distance	Adpt Surv
RM 8 DP 403714	PEG 814 DP 403714	ob715	252°46'00"	M	38.52	M
RM 8 DP 403714	PEG 815 DP 403714	ob716	263°07'00"	M	27.10	M
RM 8 DP 403714	PEG 816 DP 403714	ob717	282°14'00"	M	27.13	M
RM 8 DP 403714	PEG 817 DP 403714	ob718	296°51'00"	M	37.55	M
RM 8 DP 403714	PEG 818 DP 403714	ob719	302°53'00"	M	45.18	M
RM 8 DP 403714	PEG 819 DP 403714	ob720	271°41'00"	M	59.38	M
RM 8 DP 403714	UNMK 820 DP 403714	ob721	192°21'00"	C	57.74	C
RM 8 DP 403714	UNMK 821 DP 403714	ob722	182°48'00"	C	48.50	C
RM 8 DP 403714	PEG 822 DP 403714	ob723	188°31'00"	M	45.13	M
RM 8 DP 403714	PEG 823 DP 403714	ob724	192°12'00"	M	50.22	M
RM 8 DP 403714	PEG 824 DP 403714	ob725	280°28'00"	M	62.59	M
AP 9 DP 403714	PEG 901 DP 403714	ob888	288°38'30"	M	72.09	M
AP 9 DP 403714	PEG 902 DP 403714	ob889	300°49'00"	M	56.13	M
AP 9 DP 403714	PEG 903 DP 403714	ob890	320°49'00"	M	44.47	M
AP 9 DP 403714	PEG 904 DP 403714	ob891	352°13'00"	M	41.24	M
AP 9 DP 403714	PEG 905 DP 403714	ob892	11°01'00"	M	50.63	M
AP 9 DP 403714	PEG 906 DP 403714	ob893	55°48'00"	M	42.26	M
AP 9 DP 403714	PEG 907 DP 403714	ob894	48°48'00"	M	29.99	M
AP 9 DP 403714	PEG 908 DP 403714	ob895	8°29'00"	M	14.08	M
AP 9 DP 403714	PEG 909 DP 403714	ob896	290°14'00"	M	21.78	M
AP 9 DP 403714	PEG 910 DP 403714	ob897	272°34'00"	M	40.58	M
AP 9 DP 403714	PEG 911 DP 403714	ob898	266°20'00"	M	60.77	M
AP 9 DP 403714	PEG 912 DP 403714	ob899	248°07'00"	M	49.32	M
AP 9 DP 403714	PEG 913 DP 403714	ob900	244°03'00"	M	29.51	M
AP 9 DP 403714	PEG 914 DP 403714	ob901	226°12'00"	M	11.04	M
AP 9 DP 403714	PEG 915 DP 403714	ob902	99°25'00"	M	12.10	M
AP 9 DP 403714	PEG 916 DP 403714	ob903	83°37'00"	M	31.37	M
AP 9 DP 403714	PEG 917 DP 403714	ob904	80°57'00"	M	40.33	M
AP 9 DP 403714	PEG 918 DP 403714	ob905	78°23'00"	M	49.22	M
AP 9 DP 403714	PEG 919 DP 403714	ob906	103°39'00"	M	63.20	M
AP 9 DP 403714	UNMK 920 DP 403714	ob907	106°19'00"	C	66.02	C
AP 9 DP 403714	PEG 921 DP 403714	ob908	122°46'00"	M	46.86	M
AP 9 DP 403714	PEG 922 DP 403714	ob909	121°13'00"	M	45.46	M
AP 9 DP 403714	PEG 923 DP 403714	ob910	146°09'00"	M	35.49	M
AP 9 DP 403714	PEG 924 DP 403714	ob911	146°49'00"	M	36.84	M
AP 9 DP 403714	PEG 925 DP 403714	ob912	174°11'00"	M	34.70	M
AP 9 DP 403714	PEG 926 DP 403714	ob913	179°57'00"	M	33.43	M
AP 9 DP 403714	PEG 927 DP 403714	ob914	178°33'00"	M	36.31	M
AP 9 DP 403714	PEG 928 DP 403714	ob915	203°41'00"	M	45.61	M
AP 9 DP 403714	PEG 929 DP 403714	ob916	206°12'00"	M	43.34	M
AP 9 DP 403714	PEG 930 DP 403714	ob917	220°52'00"	M	58.65	M

Mark and Observation

Survey Number DP 403714
Coordinate System Wellington 2000

From	To	Code	Bearing	Adpt Surv	Distance	Adpt Surv
AP 9 DP 403714	PEG 931 DP 403714	ob918	218°29'00"	M	60.35	M
AP 9 DP 403714	PEG 932 DP 403714	ob919	286°17'00"	M	70.16	M
AP 9 DP 403714	PEG 933 DP 403714	ob920	298°15'00"	M	53.63	M
AP 9 DP 403714	PEG 934 DP 403714	ob921	318°53'00"	M	41.28	M
AP 9 DP 403714	PEG 935 DP 403714	ob922	352°57'00"	M	37.78	M
AP 9 DP 403714	PEG 936 DP 403714	ob923	13°23'00"	M	47.79	M
AP 9 DP 403714	PEG 937 DP 403714	ob924	25°49'00"	M	61.71	M
RM 10 DP 403714	PEG 1001 DP 403714	ob752	220°50'00"	M	38.02	M
RM 10 DP 403714	PEG 1005 DP 403714	ob753	7°48'00"	M	44.53	M
RM 10 DP 403714	PEG 1006 DP 403714	ob754	26°28'00"	M	59.34	M
RM 10 DP 403714	PEG 1007 DP 403714	ob755	38°21'00"	M	75.02	M
RM 10 DP 403714	PEG 1008 DP 403714	ob756	59°32'00"	M	62.90	M
RM 10 DP 403714	PEG 1009 DP 403714	ob757	52°29'00"	M	43.00	M
RM 10 DP 403714	PEG 1010 DP 403714	ob758	43°43'00"	M	30.96	M
RM 10 DP 403714	PEG 1011 DP 403714	ob759	39°41'00"	M	26.70	M
RM 10 DP 403714	PEG 1012 DP 403714	ob760	30°24'00"	M	19.03	M
RM 10 DP 403714	PEG 1013 DP 403714	ob761	14°24'00"	M	11.62	M
RM 10 DP 403714	PEG 1014 DP 403714	ob762	329°34'00"	M	6.01	M
RM 10 DP 403714	PEG 1015 DP 403714	ob763	258°13'00"	M	8.22	M
RM 10 DP 403714	PEG 1016 DP 403714	ob764	165°19'00"	M	18.64	M
RM 10 DP 403714	PEG 1017 DP 403714	ob765	156°17'00"	M	16.05	M
RM 10 DP 403714	PEG 1018 DP 403714	ob766	133°02'00"	M	12.97	M
RM 10 DP 403714	PEG 1019 DP 403714	ob767	99°20'00"	M	15.06	M
RM 10 DP 403714	PEG 1020 DP 403714	ob768	81°19'00"	M	23.14	M
RM 10 DP 403714	PEG 1021 DP 403714	ob769	78°02'00"	M	31.49	M
RM 10 DP 403714	PEG 1022 DP 403714	ob770	76°29'00"	M	52.16	M
RM 10 DP 403714	PEG 1023 DP 403714	ob771	75°50'00"	M	72.15	M
RM 10 DP 403714	PEG 1024 DP 403714	ob772	97°06'00"	M	79.90	M
RM 10 DP 403714	PEG 1025 DP 403714	ob773	103°04'00"	M	84.61	M
RM 10 DP 403714	PEG 1026 DP 403714	ob774	110°26'00"	M	68.41	M
RM 10 DP 403714	PEG 1027 DP 403714	ob775	105°16'00"	M	63.71	M
RM 10 DP 403714	PEG 1028 DP 403714	ob776	107°38'00"	M	60.38	M
RM 10 DP 403714	PEG 1029 DP 403714	ob777	115°44'00"	M	60.70	M
RM 10 DP 403714	PEG 1030 DP 403714	ob778	120°41'00"	M	55.29	M
RM 10 DP 403714	PEG 1031 DP 403714	ob779	127°11'00"	M	50.03	M
RM 10 DP 403714	PEG 1032 DP 403714	ob780	136°22'00"	M	44.98	M
RM 10 DP 403714	PEG 1033 DP 403714	ob781	131°31'00"	M	29.48	M
RM 10 DP 403714	PEG 1034 DP 403714	ob782	177°09'00"	M	33.78	M
RM 10 DP 403714	PEG 1035 DP 403714	ob783	189°52'30"	M	85.53	M
RM 10 DP 403714	PEG 1036 DP 403714	ob784	203°20'30"	M	81.22	M
RM 10 DP 403714	PEG 1037 DP 403714	ob785	10°16'00"	M	41.79	M
RM 10 DP 403714	PEG 1038 DP 403714	ob786	28°51'00"	M	56.80	M
RM 10 DP 403714	PEG 1039 DP 403714	ob787	40°35'00"	M	73.03	M

Mark and Observation

Survey Number DP 403714
Coordinate System Wellington 2000

From	To	Code	Bearing	Adpt Surv	Distance	Adpt Surv
IT 11 DP 403714	PEG 1101 DP 403714	ob834	354°16'00"	M	5.50	M
IT 11 DP 403714	PEG 1102 DP 403714	ob835	29°12'00"	M	4.97	M
IT 11 DP 403714	PEG 1103 DP 403714	ob836	31°17'00"	M	25.48	M
IT 11 DP 403714	PEG 1104 DP 403714	ob837	39°10'00"	M	24.67	M
IT 11 DP 403714	PEG 1105 DP 403714	ob838	156°29'00"	M	5.53	M
IT 11 DP 403714	PEG 1106 DP 403714	ob839	157°07'00"	M	16.72	M
IT 11 DP 403714	PEG 1107 DP 403714	ob840	167°22'00"	M	16.84	M
IT 11 DP 403714	PEG 1108 DP 403714	ob841	188°10'00"	M	5.69	M
IT 11 DP 403714	PEG 1109 DP 403714	ob842	228°43'00"	M	21.63	M
IT 11 DP 403714	PEG 1110 DP 403714	ob843	233°16'00"	M	23.41	M
IT 11 DP 403714	PEG 1111 DP 403714	ob844	243°18'00"	M	29.36	M
IT 11 DP 403714	PEG 1112 DP 403714	ob845	266°53'00"	M	23.95	M
IT 11 DP 403714	PEG 1113 DP 403714	ob846	291°02'00"	M	43.57	M
IT 11 DP 403714	PEG 1114 DP 403714	ob847	291°24'00"	M	40.66	M
IT 11 DP 403714	PEG 1115 DP 403714	ob848	328°44'00"	M	21.87	M
AP 12 DP 403714	PEG 1201 DP 403714	ob789	283°59'00"	M	34.36	M
AP 12 DP 403714	PEG 1202 DP 403714	ob790	277°51'00"	M	25.95	M
AP 12 DP 403714	PEG 1203 DP 403714	ob791	269°21'00"	M	17.52	M
AP 12 DP 403714	PEG 1204 DP 403714	ob792	251°59'00"	M	9.40	M
AP 12 DP 403714	PEG 1205 DP 403714	ob793	128°56'00"	M	13.26	M
AP 13 DP 403714	PEG 1301 DP 403714	ob795	268°57'00"	M	22.64	M
AP 13 DP 403714	PEG 1302 DP 403714	ob796	213°04'00"	M	5.71	M
AP 13 DP 403714	PEG 1303 DP 403714	ob797	111°41'00"	M	18.08	M
AP 13 DP 403714	PEG 1304 DP 403714	ob798	100°33'00"	M	34.54	M
AP 13 DP 403714	PEG 1305 DP 403714	ob799	98°34'00"	M	39.38	M
AP 13 DP 403714	PEG 1306 DP 403714	ob800	92°57'00"	M	56.94	M
IT 15 DP 403714	PEG 1501 DP 403714	ob544	307°37'00"	M	54.41	M
IT 15 DP 403714	PEG 1502 DP 403714	ob545	326°06'00"	M	45.21	M
IT 15 DP 403714	PEG 1503 DP 403714	ob546	347°50'00"	M	35.60	M
IT 15 DP 403714	PEG 1504 DP 403714	ob547	9°44'00"	M	29.39	M
IT 15 DP 403714	PEG 1505 DP 403714	ob548	37°49'00"	M	23.81	M
IT 15 DP 403714	PEG 1506 DP 403714	ob549	85°30'00"	M	22.08	M
IT 15 DP 403714	PEG 1507 DP 403714	ob550	118°50'00"	M	25.82	M
IT 15 DP 403714	PEG 1508 DP 403714	ob551	170°06'00"	M	16.02	M
IT 15 DP 403714	PEG 1509 DP 403714	ob552	142°06'00"	M	3.58	M
IT 15 DP 403714	PEG 1510 DP 403714	ob553	342°59'00"	M	7.97	M
IT 15 DP 403714	PEG 1511 DP 403714	ob554	330°56'00"	M	14.25	M
IT 15 DP 403714	PEG 1512 DP 403714	ob555	319°11'00"	M	20.44	M
IT 15 DP 403714	PEG 1513 DP 403714	ob556	305°10'00"	M	29.79	M
IT 15 DP 403714	PEG 1514 DP 403714	ob557	291°44'00"	M	38.76	M
IT 16 DP 403714	PEG 1601 DP 403714	ob803	31°36'00"	M	36.31	M
IT 16 DP 403714	PEG 1602 DP 403714	ob804	56°02'00"	M	27.79	M
IT 16 DP 403714	PEG 1603 DP 403714	ob805	94°53'00"	M	34.73	M

Mark and Observation

Survey Number DP 403714
Coordinate System Wellington 2000

From	To	Code	Bearing	Adpt Surv	Distance	Adpt Surv
IT 16 DP 403714	PEG 1604 DP 403714	ob806	219°21'00"	M	15.06	M
IT 16 DP 403714	PEG 1605 DP 403714	ob807	241°56'00"	M	5.92	M
IT 16 DP 403714	PEG 1606 DP 403714	ob808	52°48'00"	M	6.76	M
IT 16 DP 403714	PEG 1607 DP 403714	ob809	359°30'00"	M	25.56	M
IT 16 DP 403714	PEG 1608 DP 403714	ob810	294°36'30"	M	170.37	M
IT 17 DP 403714	PEG 1701 DP 403714	ob815	327°04'00"	M	31.50	M
IT 17 DP 403714	PEG 1702 DP 403714	ob816	357°50'00"	M	19.44	M
IT 17 DP 403714	PEG 1703 DP 403714	ob817	39°16'00"	M	27.42	M
IT 17 DP 403714	PEG 1704 DP 403714	ob818	44°17'00"	M	39.92	M
IT 17 DP 403714	PEG 1705 DP 403714	ob819	50°22'00"	M	100.46	M
IT 17 DP 403714	PEG 1706 DP 403714	ob820	71°26'00"	M	44.53	M
IT 17 DP 403714	PEG 1707 DP 403714	ob821	85°43'00"	M	24.60	M
IT 17 DP 403714	PEG 1708 DP 403714	ob822	255°45'00"	M	3.99	M
IT 17 DP 403714	PEG 1709 DP 403714	ob823	52°43'00"	M	124.52	M
IT 18 DP 403714	PEG 1801 DP 403714	ob826	33°09'00"	M	44.77	M
IT 18 DP 403714	PEG 1802 DP 403714	ob827	52°25'00"	M	20.10	M
IT 18 DP 403714	PEG 1803 DP 403714	ob828	103°45'00"	M	18.03	M
IT 18 DP 403714	PEG 1804 DP 403714	ob829	188°14'00"	M	12.57	M
IT 18 DP 403714	PEG 1805 DP 403714	ob830	343°17'00"	M	15.27	M
IT 18 DP 403714	PEG 1806 DP 403714	ob831	7°40'00"	M	46.17	M
IT 18 DP 403714	PEG 1807 DP 403714	ob832	255°33'00"	M	127.88	M
IT 19 DP 403714	PEG 1901 DP 403714	ob1236	6°07'00"	M	15.91	M
IT 19 DP 403714	PEG 1902 DP 403714	ob1237	79°41'00"	M	19.07	M
IT 19 DP 403714	PEG 1903 DP 403714	ob1238	135°24'00"	M	38.63	M
IT 20 DP 403714	PEG 2001 DP 403714	ob1240	261°39'00"	M	5.40	M
IT 20 DP 403714	PEG 2002 DP 403714	ob1241	78°31'00"	M	13.25	M
IT 21 DP 403714	PEG 2101 DP 403714	ob1245	178°02'00"	M	23.97	M
IT 22 DP 403714	PEG 2201 DP 403714	ob1247	304°19'00"	M	19.83	M
IT 22 DP 403714	PEG 2202 DP 403714	ob1248	3°32'00"	M	18.57	M
IT 22 DP 403714	PEG 2203 DP 403714	ob1249	32°19'00"	M	33.04	M
IT 22 DP 403714	PEG 2204 DP 403714	ob1250	40°04'00"	M	51.21	M
IT 22 DP 403714	PEG 2205 DP 403714	ob1251	72°29'00"	M	55.50	M
IT 22 DP 403714	PEG 2206 DP 403714	ob1252	85°22'00"	M	34.12	M
IT 22 DP 403714	PEG 2207 DP 403714	ob1253	120°11'00"	M	16.66	M
IT 22 DP 403714	PEG 2208 DP 403714	ob1254	200°27'00"	M	18.27	M
IT 22 DP 403714	PEG 2209 DP 403714	ob1255	230°18'00"	M	36.54	M
UNMK (143) DP 403714	UNMK (144) DP 403714	ob1331	346°39'00"	C	3.44	C
PEG 102 DP 403714	UNMK (143) DP 403714	ob215	346°39'00"	C	10.49	C
UNMK (144) DP 403714	UNMK (145) DP 403714	ob1332	47°18'00"	C	3.83	C
UNMK (149) DP 403714	UNMK (150) DP 403714	ob1338	196°49'00"	C	5.09	C

Mark and Observation

Survey Number DP 403714
Coordinate System Wellington 2000

From	To	Code	Bearing	Adpt Surv	Distance	Adpt Surv
UNMK (148) DP 403714	UNMK (149) DP 403714	ob1337	106°49'00"	C	3.00	C
UNMK (147) DP 403714	UNMK (148) DP 403714	ob1336	16°49'00"	C	4.20	C
UNMK (146) DP 403714	UNMK (147) DP 403714	ob1335	50°04'00"	C	24.96	C
UNMK (145) DP 403714	UNMK (146) DP 403714	ob1334	57°22'00"	C	41.45	C
UNMK (152) DP 403714	UNMK (143) DP 403714	ob1341	227°18'00"	C	5.26	C
UNMK (151) DP 403714	UNMK (152) DP 403714	ob1340	237°22'00"	C	41.38	C
UNMK (150) DP 403714	UNMK (151) DP 403714	ob1339	230°04'00"	C	26.04	C
UNMK (153) DP 403714	UNMK (154) DP 403714	ob1342	147°37'00"	C	3.00	C
UNMK (132) DP 403714	UNMK (153) DP 403714	ob1309	57°37'00"	C	5.56	C
IT 17 DP 403714	PEG 1711 DP 403714	ob811	55°03'00"	M	163.70	M
IT 17 DP 403714	PEG 1710 DP 403714	ob812	57°38'00"	M	147.56	M
IT 18 DP 403714	PEG 1808 DP 403714	ob824	151°12'00"	M	47.07	M
AP 6 DP 403714	PEG 637 DP 403714	ob849	275°15'00"	M	94.67	M
AP 1 DP 403714	PEG 117 DP 403714	ob624	329°56'00"	M	50.67	M
AP 1 DP 403714	PEG 118 DP 403714	ob625	353°04'00"	M	51.79	M
UNMK (50) DP 403714	UNMK (51) DP 403714	ob1345	116°05'00"	C	7.51	C
UNMK (49) DP 403714	UNMK (50) DP 403714	ob1346	206°05'00"	C	6.00	C
UNMK (48) DP 403714	UNMK (49) DP 403714	ob955	296°05'00"	C	7.10	C
UNMK (51) DP 403714	UNMK (52) DP 403714	ob1344	202°07'00"	C	42.02	C
UNMK (53) DP 403714	UNMK (54) DP 403714	ob956	224°37'00"	C	6.00	C
UNMK (158) DP 403714	UNMK (159) DP 403714	ob1350	117°45'00"	C	5.96	C
UNMK (157) DP 403714	UNMK (158) DP 403714	ob1351	207°45'00"	C	6.00	C
UNMK (156) DP 403714	UNMK (157) DP 403714	ob959	297°45'00"	C	6.93	C
UNMK (159) DP 403714	UNMK (160) DP 403714	ob1349	216°59'00"	C	28.89	C
UNMK (29) DP 403714	UNMK (63) DP 403714	ob518	344°08'00"	C	3.44	C
UNMK 185 DP 403714	UNMK (95) DP 403714	ob1353	334°41'00"	A DP 66002	59.94	C

Mark and Observation

Survey Number DP 403714
Coordinate System Wellington 2000

From	To	Code	Bearing	Adpt Surv	Distance	Adpt Surv
UNMK 184 DP 403714	UNMK (92) DP 403714	ob1355	334°41'00"	A DP 66002	45.86	C
PEG 2602 DP 403714	PEG SO 38167	ob1357	345°37'40"	A SO 38167	10.38	C
PEG 2301 DP 403714	PEG 2302 DP 403714	ob1359	50°31'00"	C	95.77	C
PEG 2102 DP 403714	PEG 2301 DP 403714	ob1360	45°03'00"	C	77.71	C
PEG 2101 DP 403714	PEG 2102 DP 403714	ob146	52°47'30"	C	34.02	C
PEG 2302 DP 403714	UNMK 185 DP 403714	ob1358	7°53'00"	C	22.29	C
UNMK 185 DP 403714	UNMK 184 DP 403714	ob1354	7°53'00"	C	21.91	C
PEG 2401 DP 403714	PEG 2501 DP 403714	ob1362	63°07'00"	C	71.80	C
PEG 2303 DP 403714	PEG 2401 DP 403714	ob1363	21°57'00"	C	57.59	C
UNMK 184 DP 403714	PEG 2303 DP 403714	ob1356	7°53'00"	C	70.60	C
PEG 2601 DP 403714	PEG 2602 DP 403714	ob1364	22°51'00"	C	92.26	C
PEG 2502 DP 403714	PEG 2601 DP 403714	ob1365	18°39'00"	C	82.80	C
PEG 2501 DP 403714	PEG 2502 DP 403714	ob1361	23°32'00"	C	106.33	C
UNMK 183 DP 403714	PEG 2209 DP 403714	ob1366	329°17'00"	C	56.93	C
PEG 2002 DP 403714	UNMK 182 DP 403714	ob143	52°47'30"	C	239.84	C
UNMK (133) DP 403714	UNMK 188 DP 403714	ob1310	208°25'00"	C	68.34	C
UNMK (42) DP 403714	UNMK 187 DP 403714	ob946	202°07'00"	C	13.37	C
PEG 1902 DP 403714	UNMK (44) DP 403714	ob948	202°07'00"	C	15.10	C
UNMK 180 DP 403714	UNMK 181 DP 403714	ob1376	155°51'00"	C	17.45	C
UNMK 183 DP 403714	UNMK 180 DP 403714	ob1367	236°21'00"	C	83.81	C
UNMK (44) DP 403714	PEG 1903 DP 403714	ob1373	140°18'00"	C	22.00	C
UNMK 187 DP 403714	UNMK (44) DP 403714	ob1371	140°18'00"	C	6.81	C
PEG 1901 DP 403714	UNMK 179 DP 403714	ob605	172°20'00"	C	15.28	C
UNMK 179 DP 403714	UNMK 187 DP 403714	ob1377	140°18'00"	C	7.82	C
UNMK 181 DP 403714	UNMK 182 DP 403714	ob1375	91°37'00"	C	73.20	C
UNMK 186 DP 403714	UNMK 188 DP 403714	ob1378	328°02'00"	C	20.15	C
UNMK 178 DP 403714	UNMK 186 DP 403714	ob1379	2°37'00"	C	29.80	C

Mark and Observation

Survey Number DP 403714
Coordinate System Wellington 2000

From	To	Code	Bearing	Adpt Surv	Distance	Adpt Surv
PEG 2002 DP 403714	UNMK 178 DP 403714	ob144	22°07'00"	C	11.39	C
UNMK 176 DP 403714	UNMK 177 DP 403714	ob1380	55°23'00"	C	17.66	C
UNMK 175 DP 403714	UNMK 176 DP 403714	ob1381	110°18'00"	C	14.73	C
UNMK 174 DP 403714	UNMK 175 DP 403714	ob1382	82°59'00"	C	35.80	C
UNMK 173 DP 403714	UNMK 174 DP 403714	ob1383	355°11'00"	C	14.01	C
UNMK 172 DP 403714	UNMK 173 DP 403714	ob1384	19°04'00"	C	29.80	C
UNMK 171 DP 403714	UNMK 172 DP 403714	ob1385	116°47'00"	C	24.92	C
UNMK 170 DP 403714	UNMK 171 DP 403714	ob1386	75°19'00"	C	46.66	C
UNMK 169 DP 403714	UNMK 170 DP 403714	ob1387	94°46'00"	C	19.76	C
PEG 1032 DP 403714	UNMK 169 DP 403714	ob182	146°27'00"	C	15.99	C
UNMK 177 DP 403714	UNMK 168 DP 403714	ob1374	40°30'00"	C	23.07	C
UNMK 168 DP 403714	UNMK 820 DP 403714	ob1388	355°14'00"	C	8.75	C
PEG 1507 DP 403714	UNMK 165 DP 403714	ob581	163°26'00"	C	10.00	C
PEG 1506 DP 403714	UNMK 167 DP 403714	ob579	16°48'00"	C	22.36	C
UNMK 164 DP 403714	UNMK 165 DP 403714	ob1392	310°44'00"	C	34.66	C
UNMK 167 DP 403714	UNMK 166 DP 403714	ob1390	42°55'00"	C	13.66	C
UNMK 163 DP 403714	UNMK 164 DP 403714	ob1393	224°53'00"	C	16.03	C
UNMK 162 DP 403714	UNMK 163 DP 403714	ob1394	140°18'00"	C	33.78	C
UNMK 161 DP 403714	UNMK 162 DP 403714	ob1395	179°21'00"	C	37.30	C
UNMK 166 DP 403714	UNMK 161 DP 403714	ob1391	133°56'00"	C	4.54	C
IT 21 DP 403714	PEG 2102 DP 403714	ob1242	96°55'00"	M	28.12	M
IT 21 DP 403714	IT 23 DP 403714	ob1243	41°20'50"	M	234.43	M
IT 23 DP 403714	IT 24 DP 403714	ob1396	15°53'00"	M	75.04	M
IT 24 DP 403714	IT 25 DP 403714	ob1400	40°02'20"	M	202.69	M
IT 25 DP 403714	IT 26 DP 403714	ob1402	9°06'00"	M	58.04	M
IT 26 DP 403714	IT VII DP 81759	ob1405	115°26'40"	M	217.09	M

Mark and Observation

Survey Number DP 403714
Coordinate System Wellington 2000

From	To	Code	Bearing	Adpt Surv	Distance	Adpt Surv
IT VII DP 81759	IT II SO 38167	ob1409	359°33'30"	M	522.29	M
IT VII DP 81759	IR V DP 81759	ob1410	221°35'10"	M	247.00	M
IT VII DP 81759	PEG (27) DP 51996	ob1411	277°48'00"	M	99.78	M
IT 23 DP 403714	PEG 2301 DP 403714	ob1397	210°02'00"	M	143.77	M
IT 23 DP 403714	PEG 2302 DP 403714	ob1398	178°14'00"	M	63.60	M
IT 23 DP 403714	PEG 2303 DP 403714	ob1399	19°27'00"	M	53.18	M
IT 24 DP 403714	PEG 2401 DP 403714	ob1401	30°47'00"	M	36.54	M
IT 25 DP 403714	PEG 2501 DP 403714	ob1403	207°33'30"	M	103.01	M
IT 25 DP 403714	PEG 2502 DP 403714	ob1404	319°52'00"	M	8.06	M
IT 26 DP 403714	PEG 2601 DP 403714	ob1406	23°54'00"	M	29.87	M
IT 26 DP 403714	PEG 2602 DP 403714	ob1407	23°06'20"	M	122.13	M
IT 26 DP 403714	PEG SO 38167	ob1408	20°21'30"	M	130.53	M
PEG 602 DP 403714	PEG 601 DP 403714	ob357	249°28'00"	C	16.35	C
UNMK (2) DP 64167	UNMK 1 DP 312987	ob1061	229°26'00"	M	12.25	M
UNMK 1 DP 312987	UNMK 2 DP 312987	ob1412	220°15'00"	M	13.26	M
UNMK 2 DP 312987	UNMK 3 DP 312987	ob1413	215°19'00"	M	23.31	M
UNMK 3 DP 312987	UNMK 4 DP 312987	ob1414	292°16'40"	M	5.71	M
UNMK 4 DP 312987	UNMK (10) DP 66003	ob1415	39°44'20"	M	44.53	M
UNMK 4 DP 312987	UNMK 161 DP 403714	ob1416	292°16'40"	M	5.56	M
UNMK 161 DP 403714	UNMK (46) DP 403714	ob1417	39°51'00"	M	41.05	M
N X DP 348624	WAINUI NO 2	ob2	27°27'36"	M	12,786.44	C
IT 15 DP 403714	WAINUI NO 2	ob538	26°35'39"	M	13,220.277	C
IT 15 DP 403714	NABHRA	ob539	84°26'53"	M	7,566.794	C
IT 15 DP 403714	PORIRUA	ob540	328°19'30"	M	8,670.57	C

Mark Name	Description
160610	Bronze plaque set in top of concrete pillar 0.20 m dia and 0.93 m above ground level
AP 1 DP 403714	Alum. Pin in Channel
AP 12 DP 403714	Alum. Pin in Channel
AP 13 DP 403714	Alum. Pin in Channel
AP 2 DP 403714	Alum. Pin in Channel
AP 3 DP 403714	Alum. Pin in Channel
AP 4 DP 403714	Alum. Pin in Channel
AP 6 DP 403714	Alum. Pin in Channel
AP 7 DP 403714	Alum. Pin in Channel
AP 9 DP 403714	Alum. Pin in Channel
IT IV DP 317641	OIT XI DP 52207 out of position now IT IV (flush)
LP I DP 353143	in kerb
LP II DP 63140	Stainless steel pin grouted into footpath and replacing lead plug.

Mark and Observation

Survey Number DP 403714
Coordinate System Wellington 2000

Mark Name	Description
LP VII DP 354898	in conc surround of sump
PEG A DP 358205	Peg 0.7 west of P & W fence 15-20 years old
PEG H DP 358205	Peg 1m west of P & W Fence 15-20 years old
PEG I DP 358205	Peg 0.7 west of P & wire fence 15-20 years old
PEG Q DP 358205	0.6 west of timber fence 15-20 years old
RM 10 DP 403714	Brass Plaque in Channel
RM 8 DP 403714	Brass Plaque in Channel
TIDEMAN	5cm diam pipe. Bottle as buried mark.

*** End of Report ***

DP 403714

Memorandum of Easements			
(Pursuant to s243 Resource Management Act 1991)			
Purpose	Shown	Servient Tenement	Dominant Tenement
Right to drain Sewage and Water	BT	Lot 138 hereon	Lot 137 hereon
	AZ	Lot 149 hereon	Lot 148 hereon
	BU	Lot 155 hereon	Lot 156 hereon
Right to drain Water	CD	Lot 300 hereon	Lot 166 hereon
	CF	Lot 252 hereon	Lot 168 hereon
	CG		Lot 169 hereon
Right to drain Sewage	BW	Lot 149 hereon	Lot 148 hereon
	BQ	Lot 166 hereon	Lot 167 hereon
Right of Way	BH	Lot 158 hereon	Lot 160 hereon
Right to convey Water	BN	Lot 300 hereon	Lots 161, 162, 166 hereon
Right to convey Electricity			
Right to convey Telecommunications and Computer Media			
Right to convey Gas			
Right to Convey Electricity	CC	Lot 252 hereon	Lot 203 hereon

Sup Doc 826488 Schedu

Cpy - 01/01, Pgs - 004, 24/08/09, 07:36



DocID 412081175

DP 403714

Memorandum of Easements in Gross			
(Pursuant to s243 Resource Management Act 1991)			
Purpose	Shown	Servient Tenement	Grantee
Right to drain Sewage and Water	AM	Lot 128 hereon	Porirua City Council
	AN	Lot 129 hereon	
	AO	Lot 130 hereon	
	AQ	Lot 131 hereon	
	AR	Lot 132 hereon	
	AS	Lot 133 hereon	
	AT	Lot 134 hereon	
	CA		
	AU	Lot 135 hereon	
	AV	Lot 136 hereon	
	AW	Lot 138 hereon	
	AX	Lot 142 hereon	
	AY		
	BB	Lot 150 hereon	
	BC	Lot 151 hereon	
	BD	Lot 152 hereon	
	BE	Lot 153 hereon	
	BF	Lot 154 hereon	
	BZ		
	BG	Lot 155 hereon	
	BI	Lot 158 hereon	
	BY		
	BH		
	BV	Lot 159 hereon	
	BJ	Lot 160 hereon	
	BK	Lot 162 hereon	
	BL	Lot 163 hereon	
	BM	Lot 164 hereon	
	BN	Lot 300 hereon	
Right to drain Water	AC	Lot 120 hereon	
	AD		
	AF	Lot 121 hereon	
	AG	Lot 122 hereon	
	AH	Lot 123 hereon	
	AJ	Lot 124 hereon	
	AK	Lot 125 hereon	
	AP	Lot 130 hereon	
	BA	Lot 149 hereon	
	BW		
	CI	Lot 400 hereon	
	AE	Lot 252 hereon	
	AI		
	AL		
	CE		
	CH		
	BS	Lot 300 hereon	
Right to drain Sewage	AA	Lot 117 hereon	
	AB		
	BX	Lot 158 hereon	
	BO	Lot 165 hereon	
	BP	Lot 166 hereon	
	BR	Lot 300 hereon	
Right of Way	CC	Lot 252 hereon	Porirua City Council
Right to convey Water	CC	Lot 252 hereon	Wellington Regional Council
Right to convey Water	CK, ZN		
	ZM, ZS, ZR, ZP		
	YA & YB	Lot 1 DP 312987	
Right to convey Gas	ZY	Lot 400 hereon	Vector Gas Limited
	ZZ	Lot 204 hereon	

DP 403714

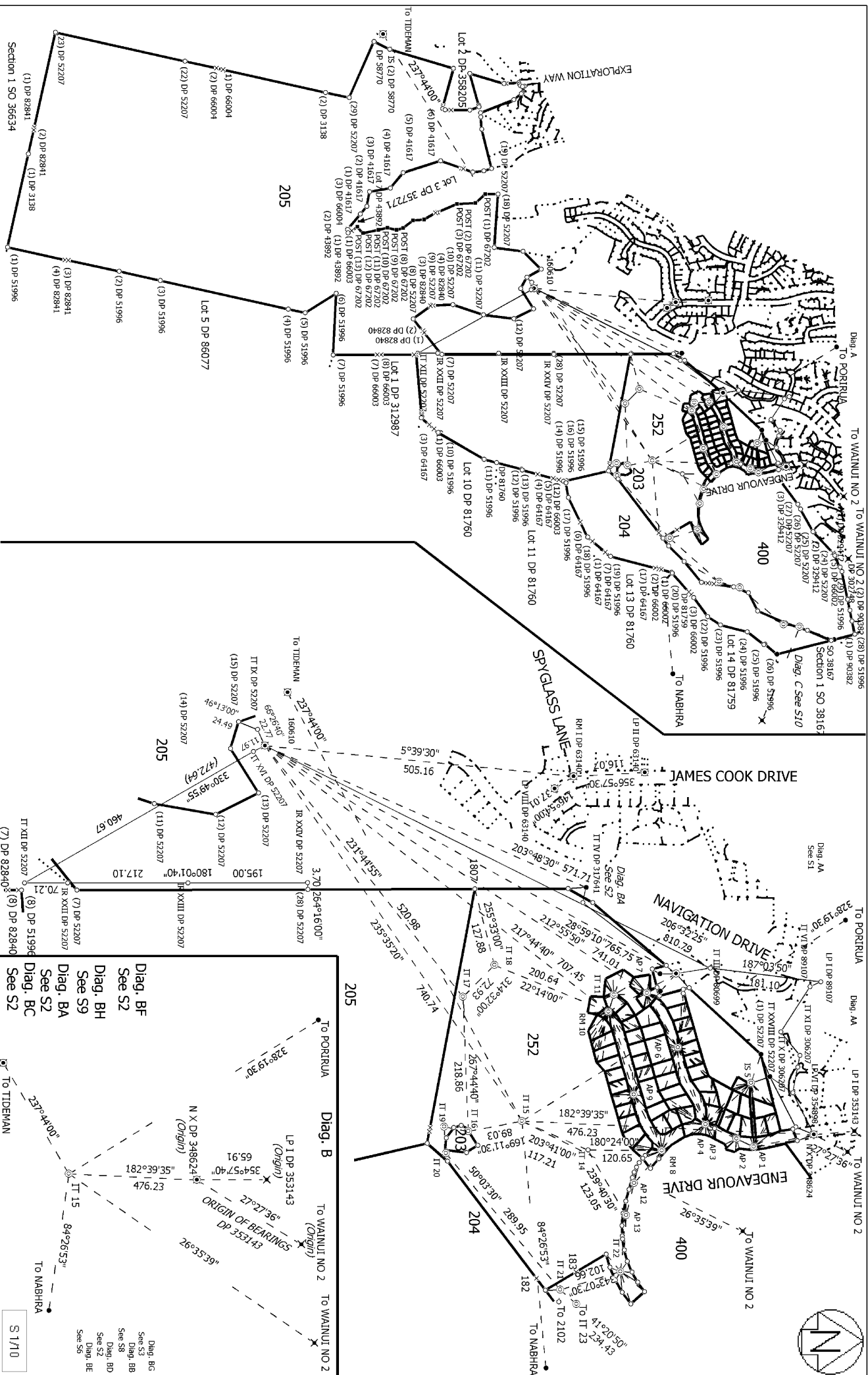
Schedule of Easements			
Purpose	Shown	Servient Tenement	Dominant Tenement
Right of Way Right to drain Sewage Right to drain Water Right to convey Water Right to convey Electricity Right to convey Telecommunications and Computer Media Right to convey Gas Right to convey Water	ZA, ZB & ZC	Lot 205 hereon	Lot 2 DP 358205
	ZD		

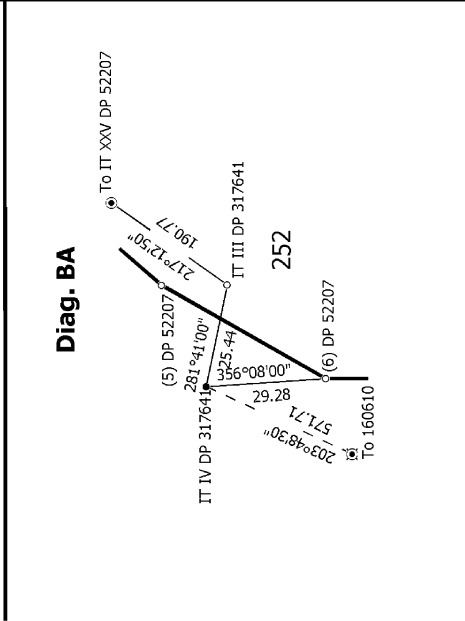
Schedule of Existing Easements in Gross					
Purpose/Interest	Shown	Servient Tenement	Created By	Grantee	
Right to convey Water	ZB (X,C on DP 358205)	Lot 205 hereon	6675234.6	Wellington Regional Council	
	ZE (B on DP 358205)				
	ZF(Z on DP 358205 & A, B on DP 82840)				
	ZH (D on DP 82840)				
	ZI (F on DP 82840)				
	ZL (A on DP 82841)				
Right to convey Gas	ZJ (B on DP 66004)		753538, 753539, 753540	Vector Gas Limited	
	ZK (C on DP 66003)				
	ZO (A on DP 66003)				
	ZP (A on DP 66003)				
	ZR (A on DP 66003)				
	ZS (A on DP 66003)				
	ZT (A on DP 66003)				
	ZU (A on DP 66003)				
	ZV (D on DP 66002)				Lot 204 hereon
	ZW (D on DP 66002)				
	ZX (D on DP 66002)				
	ZT (X on DP 64167)	Lot 205 hereon	B068926.1		
	ZU (W on DP 64167)				
	ZW (V on DP 64167)	Lot 204 hereon			
	ZX (U on DP 64167)				
	YB (V1 on DP 312987)	Lot 1 DP 312987	B036590.1		

DP 403714

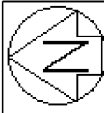
Schedule of Easements to be Surrendered			
Purpose/Interest	Shown	Servient Tenement	Created By
Right to convey Gas	A on DP 66002	Pt Lot 1 DP 52207	753538, 753539, 753540
Right of Way	A on DP 73465 B on DP 73465 C on DP 73465 (W, X & Y on DP 358205)		B221317.1
Right to drain Water			
Right to drain Sewage			
Right to convey Water			
Right to convey Electricity			
Right to convey Telecommunications			
Right to convey Gas			
Right of Way	A, C & D on DP 358205	Lot 1 DP 358205	6675234.8
Right to drain Sewage			
Right to convey Water			
Right to convey Electricity			
Right to convey Telecommunications and Computer Media			
Right to convey Gas			
Right to Convey Water	F on DP 358205	Lot 3 DP 358205	6675234.8

File Path: J:\1850\000431_04\400 Tech\LT Survey\Survey\Easement Schedule4.xls

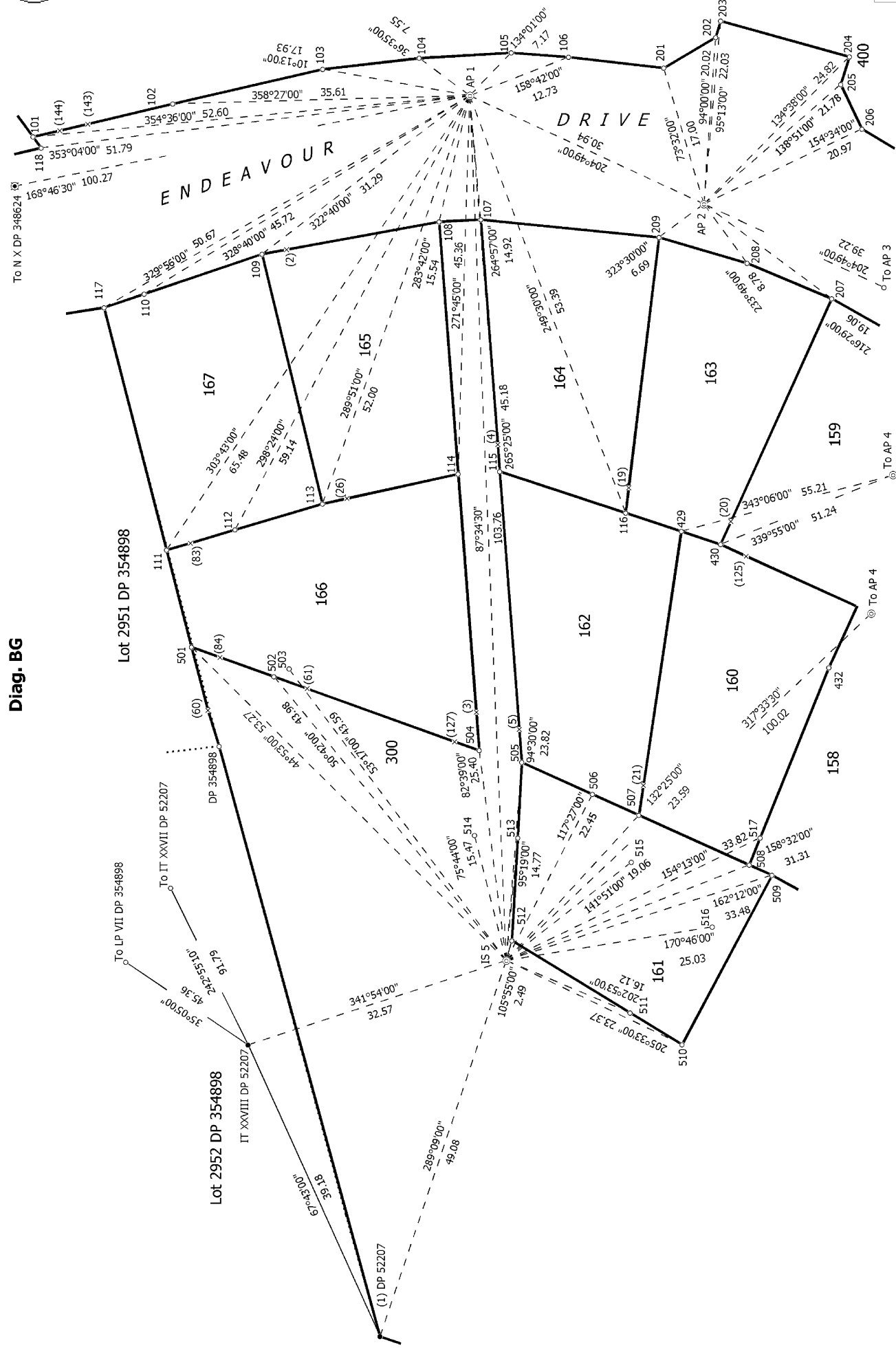




S 2/10

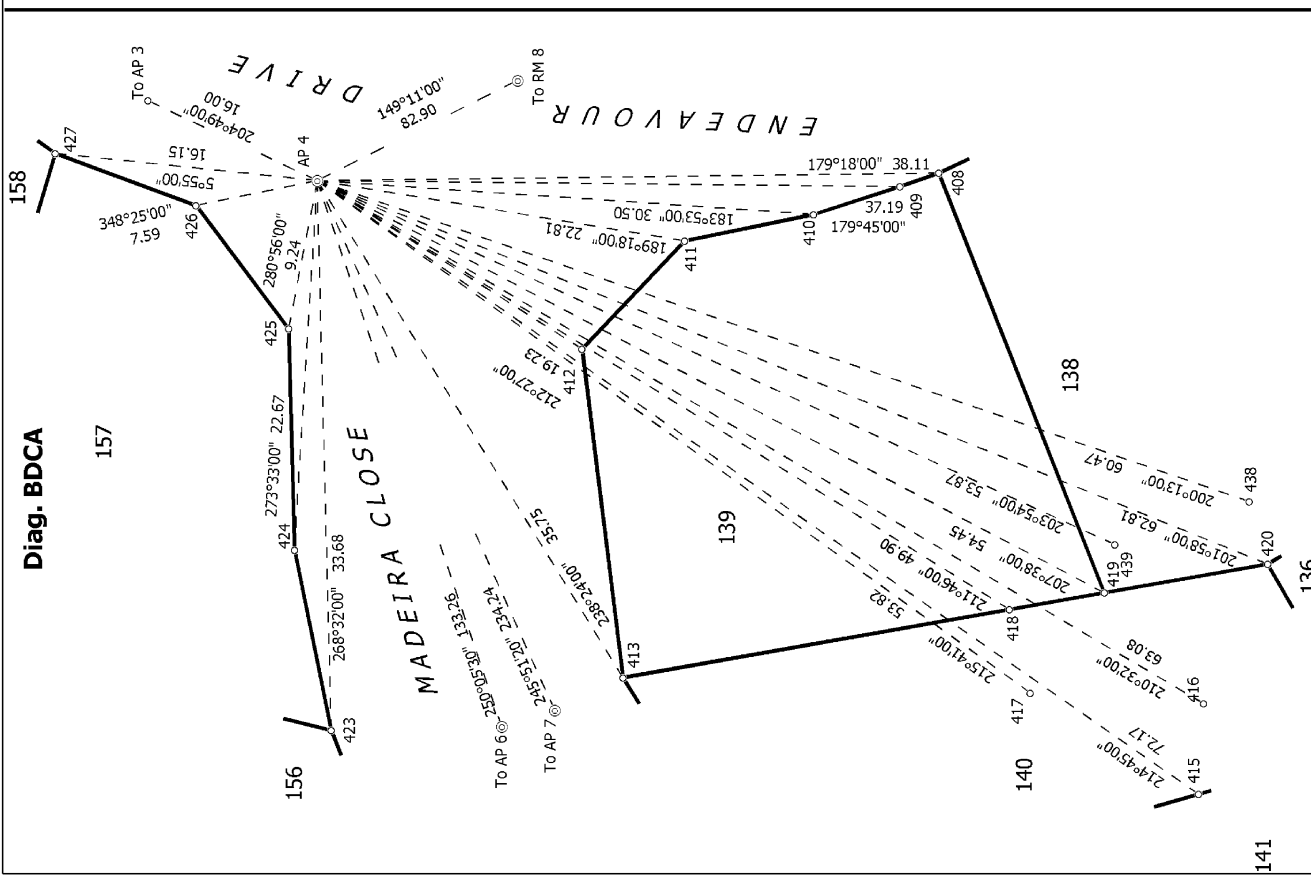
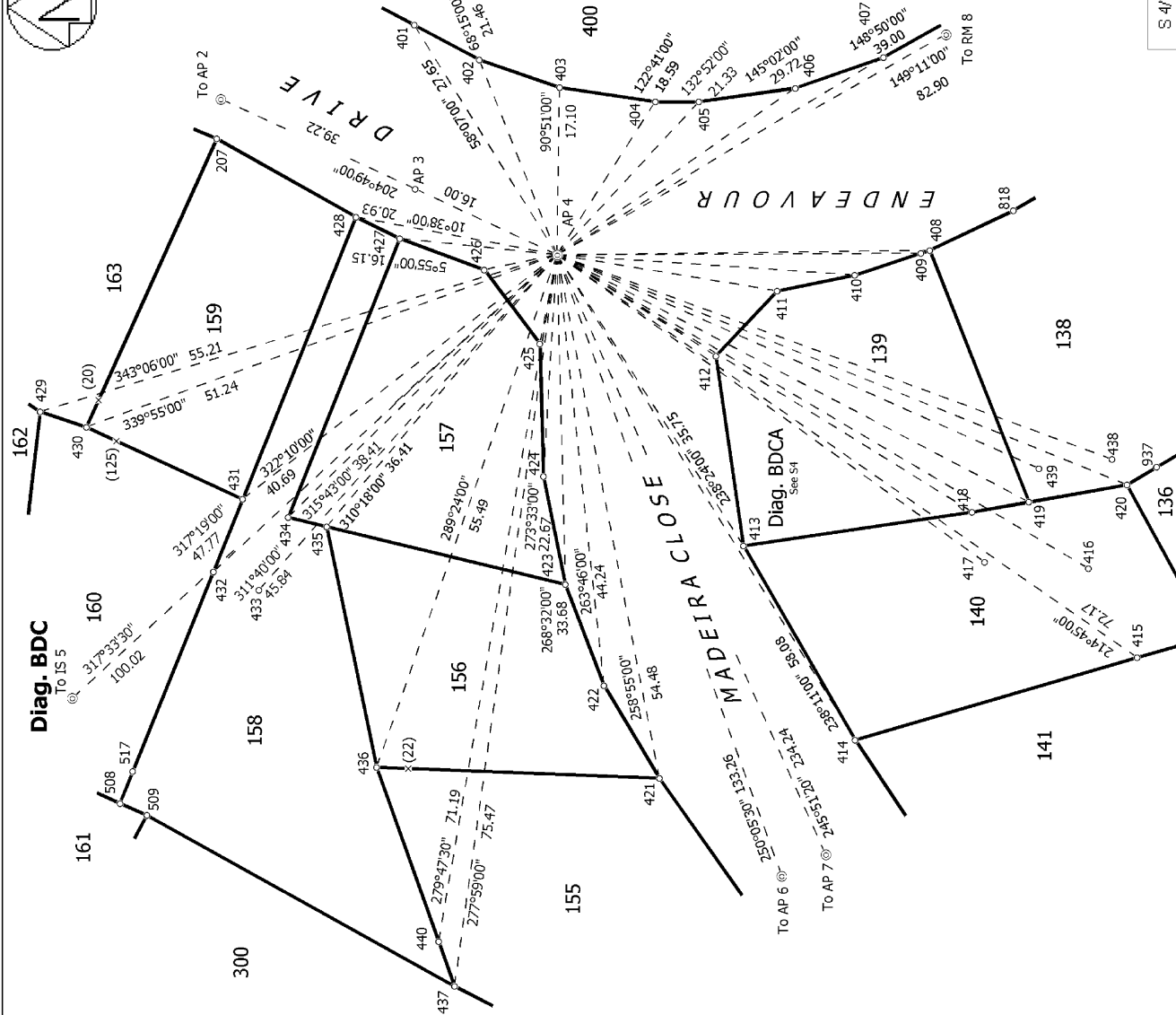
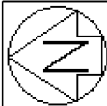


Diag. BG



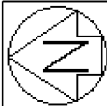
S 3/10

Land District: Wellington	Lots 116-169, 203, 204, 205, 213, 215, 216, 250-252, 300 & 400 Being Subdivision of Pt Lot 1 DP 52207, Lot 100 DP 91030, Lots 1 & 3 DP 65266, Lots 1 & 3 DP 358205 & Lot 9 DP 58979 and Easements over Lot 1 DP 312987	Digital Survey Plan DP 403714	Surveyor: Matthew John Hayward Firm: Harrison Grierson Consultants Ltd (A/L) Survey Date: 18/06/2008	Deposited on: 21/09/2009
---------------------------	--	----------------------------------	--	--------------------------

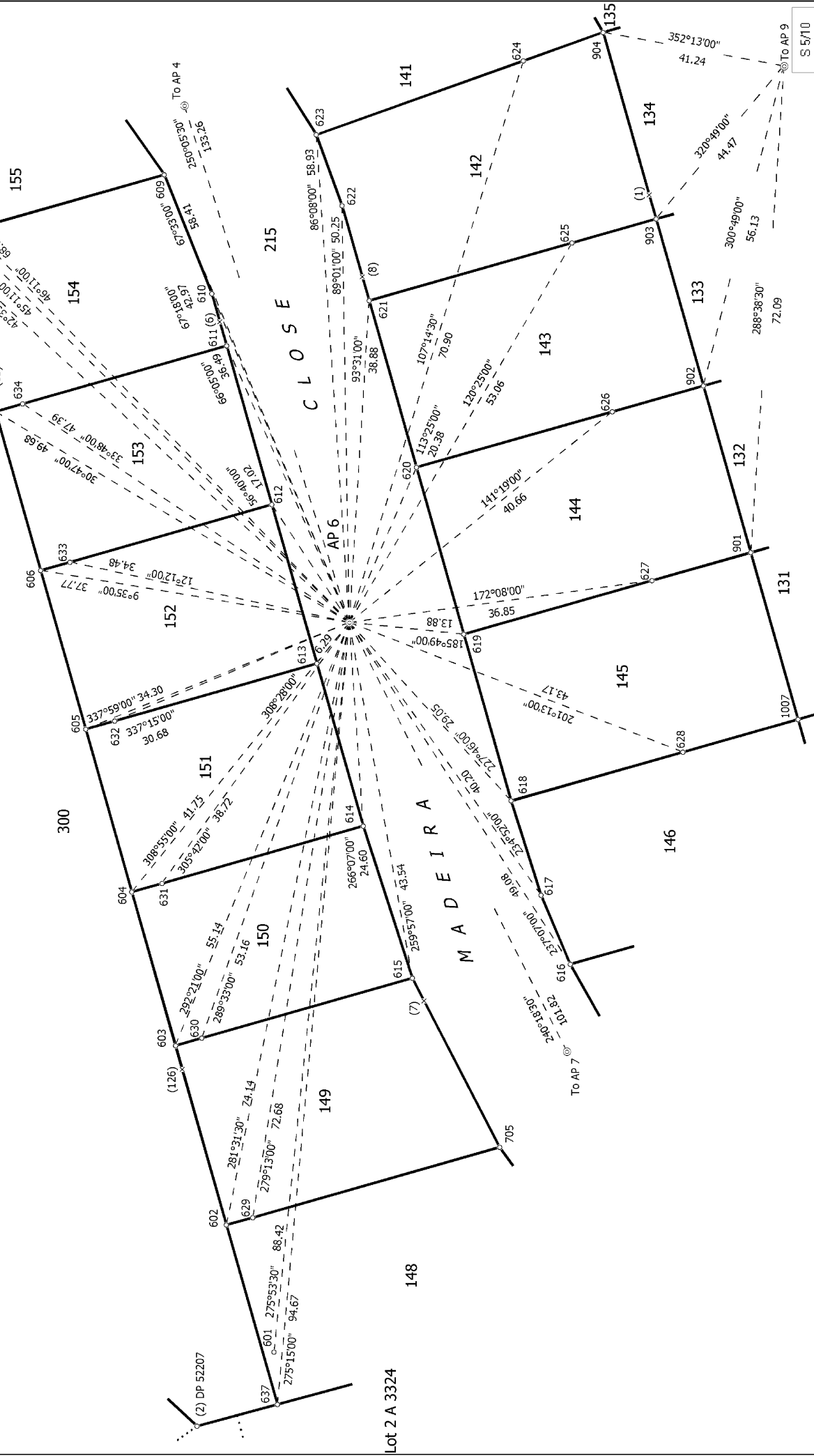


S 4/10

Land District: Wellington	Lots 116-169, 203, 204, 205, 213, 215, 216, 250-252, 300 & 400 Being Subdivision of Pt Lot 1 DP 52207, Lot 100 DP 91030, Lots 1 & 3 DP 65266, Lots 1 & 3 DP 358205 & Lot 9 DP 58979 and Easements over Lot 1 DP 312987	Surveyor: Matthew John Hayward Firm: Harrison Grierson Consultants Ltd (A/L) Survey Date: 18/06/2008	Digital Survey Plan DP 403714 Deposited on: 21/09/2009
---------------------------	--	--	--

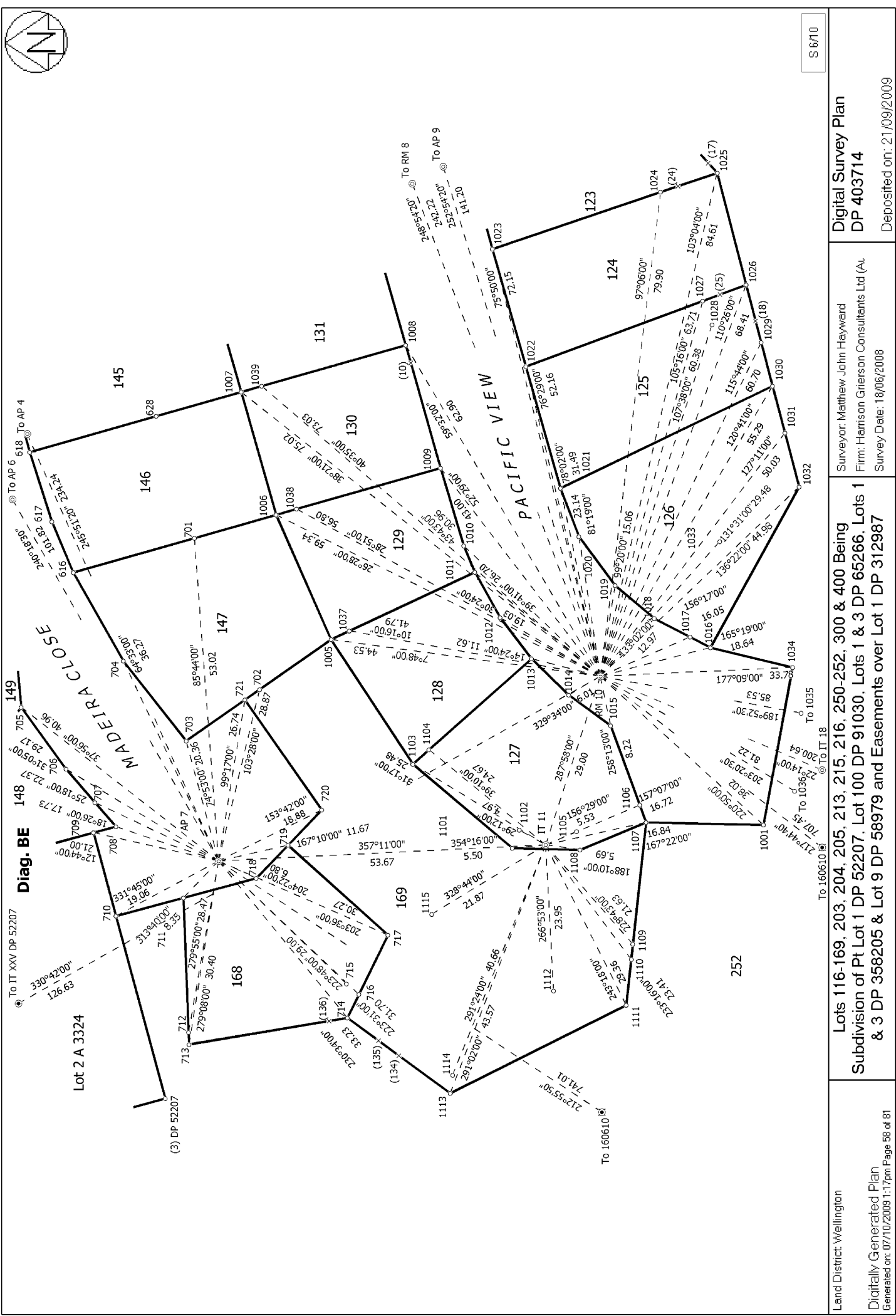


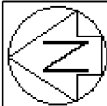
Diag. BDA



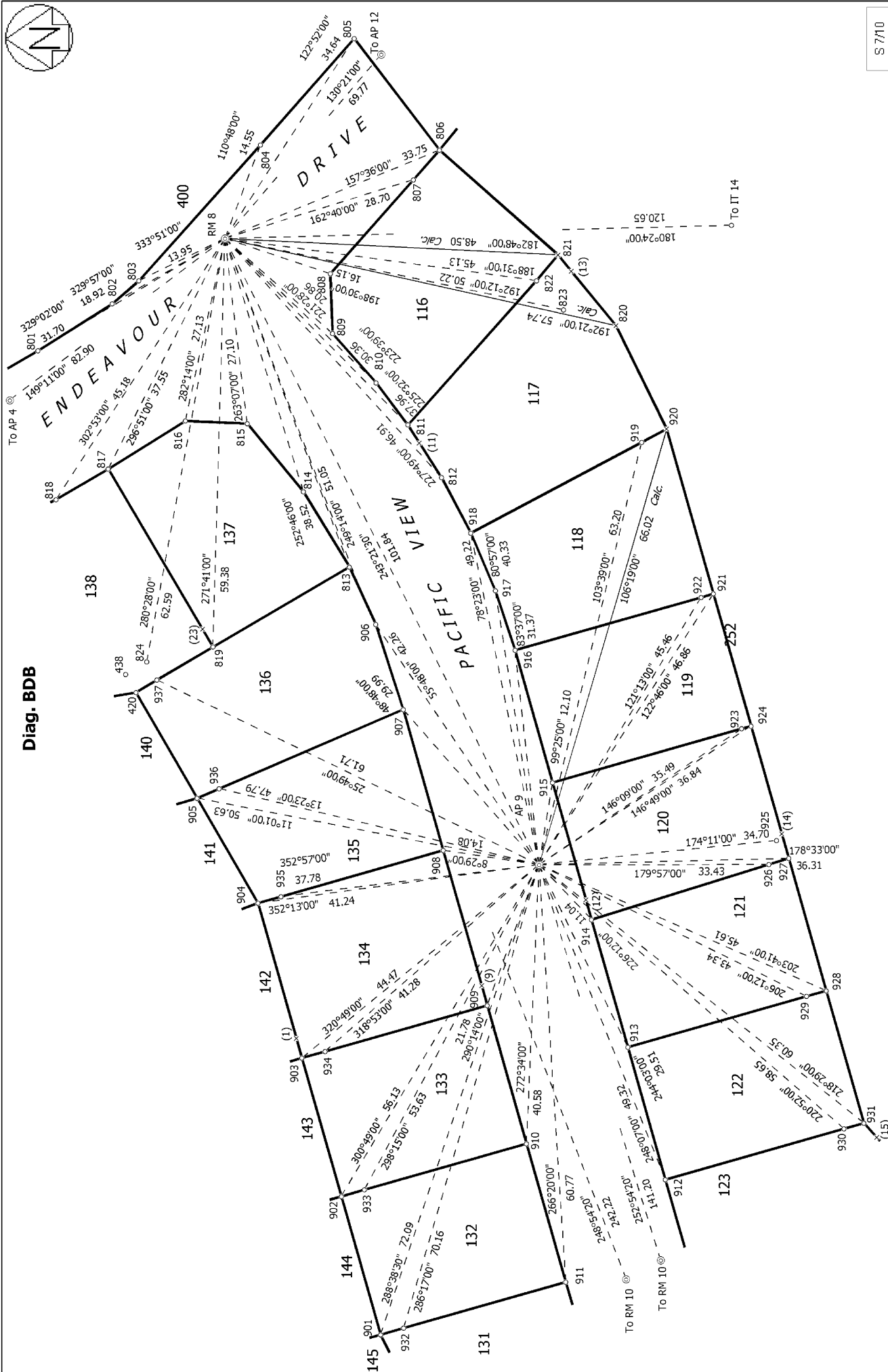
S 5/10

Land District: Wellington	Lots 116-169, 203, 204, 205, 213, 215, 216, 250-252, 300 & 400 Being Subdivision of Pt Lot 1 DP 52207, Lot 100 DP 91030, Lots 1 & 3 DP 65266, Lots 1 & 3 DP 358205 & Lot 9 DP 58979 and Easements over Lot 1 DP 312987	Surveyor: Matthew John Hayward Firm: Harrison Grierson Consultants Ltd (A/L) Survey Date: 18/06/2008	Digital Survey Plan DP 403714 Deposited on: 21/09/2009
Digitally Generated Plan Generated on: 07/10/2009 1:17pm Page 57 of 81			



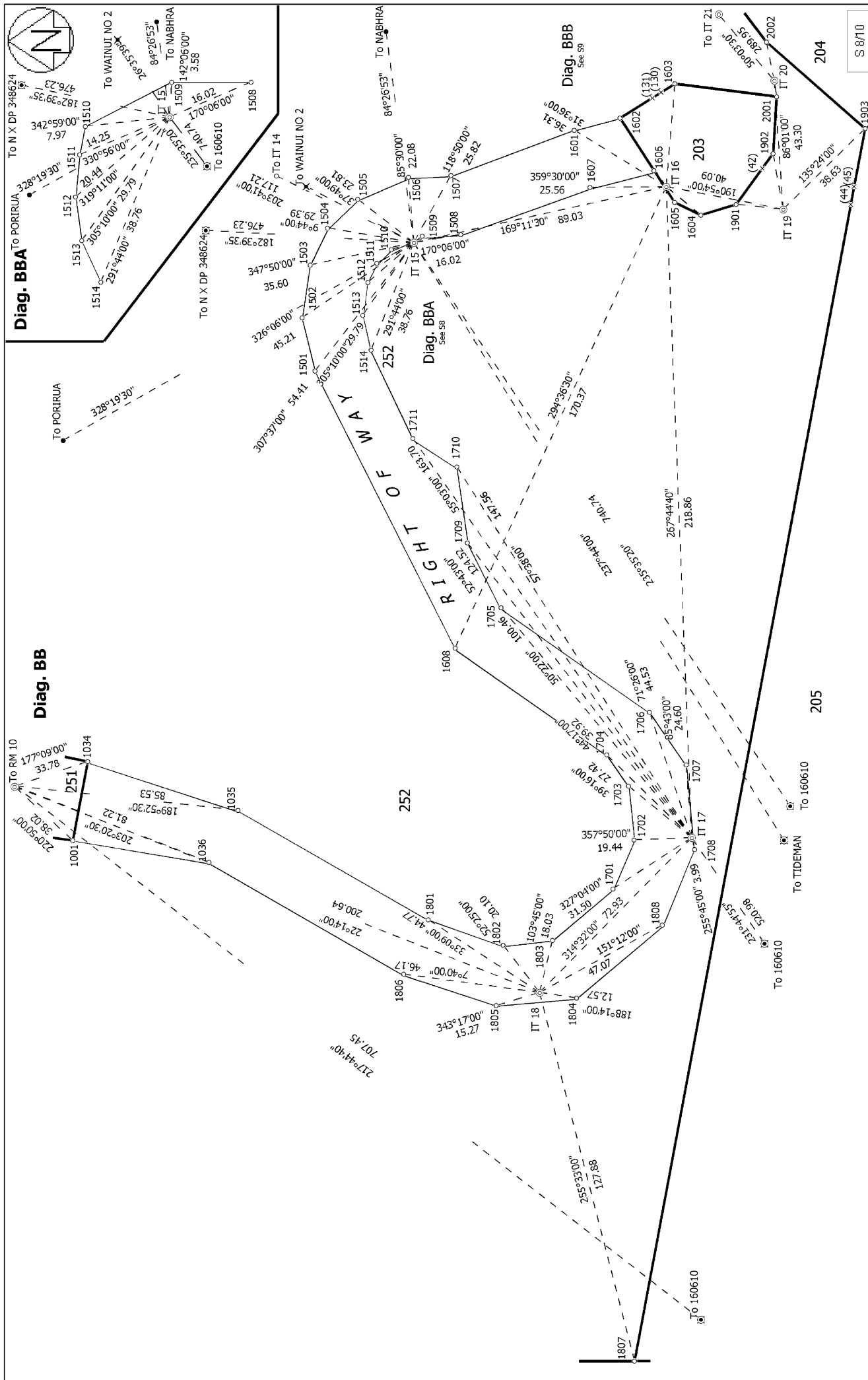


Diag. BDB

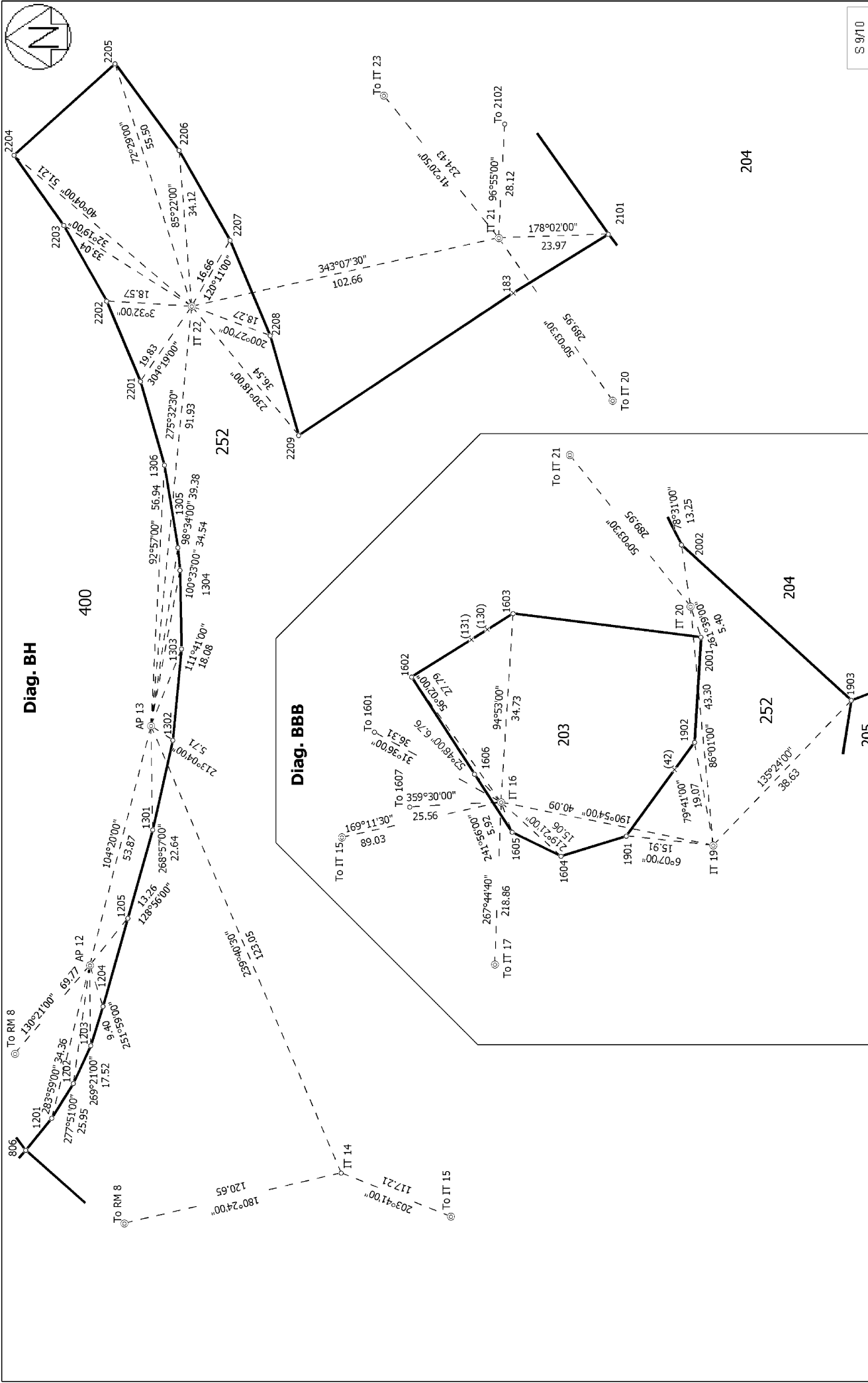


S 7/10

Land District: Wellington	Lots 116-169, 203, 204, 205, 213, 215, 216, 250-252, 300 & 400 Being Subdivision of Pt Lot 1 DP 52207, Lot 100 DP 91030, Lots 1 & 3 DP 65266, Lots 1 & 3 DP 358205 & Lot 9 DP 58979 and Easements over Lot 1 DP 312987	Surveyor: Matthew John Hayward Firm: Harrison Grierson Consultants Ltd (A/L) Survey Date: 18/06/2008	Digital Survey Plan DP 403714 Deposited on: 21/09/2009
---------------------------	--	--	--



Land District: Wellington	Lots 116-169, 203, 204, 205, 213, 215, 216, 250-252, 300 & 400 Being Subdivision of Pt Lot 1 DP 52207, Lot 100 DP 91030, Lots 1 & 3 DP 65266, Lots 1 & 3 DP 358205 & Lot 9 DP 58979 and Easements over Lot 1 DP 312987	Surveyor: Matthew John Hayward Firm: Harrison Grierson Consultants Ltd (A/L) Survey Date: 18/06/2008	Digital Survey Plan DP 403714
Digitally Generated Plan Generated on: 07/10/2009 1:17pm Page 60 of 81		Deposited on: 21/09/2009	



S 9/10	
Land District: Wellington	Lots 116-169, 203, 204, 205, 213, 215, 216, 250-252, 300 & 400 Being Subdivision of Pt Lot 1 DP 52207, Lot 100 DP 91030, Lots 1 & 3 DP 65266, Lots 1 & 3 DP 358205 & Lot 9 DP 58979 and Easements over Lot 1 DP 312987
Digitally Generated Plan Generated on: 07/10/2009 1:17pm Page 61 of 81	Surveyor: Matthew John Hayward Firm: Harrison Grierson Consultants Ltd (A/L) Survey Date: 18/06/2008
Digital Survey Plan DP 403714	Deposited on: 21/09/2009



IT II SO 38167
Section 2 SO 38167

Part Lot 2 DP 76425

Section 1 SO 38167

$$\begin{array}{r} 359^{\circ}33'30'' \\ \hline 522.29 \end{array}$$

BRADLEY ROAD

Lot 14 DP 81759

IR V DP 81759

51996

) DP 51996

✓

Year	1950 Projection (%)	1980 Projection (%)
1950	7.0	7.0
1960	8.0	8.0
1970	9.0	9.0
1980	10.0	10.0
1990	11.0	12.0
2000	12.0	14.0
2010	13.0	16.0
2020	14.0	18.0
2030	15.0	19.0
2040	16.0	20.0
2050	17.0	20.0

~~x(4)~~ DP 6600?

(3) DP 66002

050 050

707-007

030. Lots 1

ments over

Details Over

510/10

Digital Survey Plan
DP 403714

Deposited on: 21/09/2009

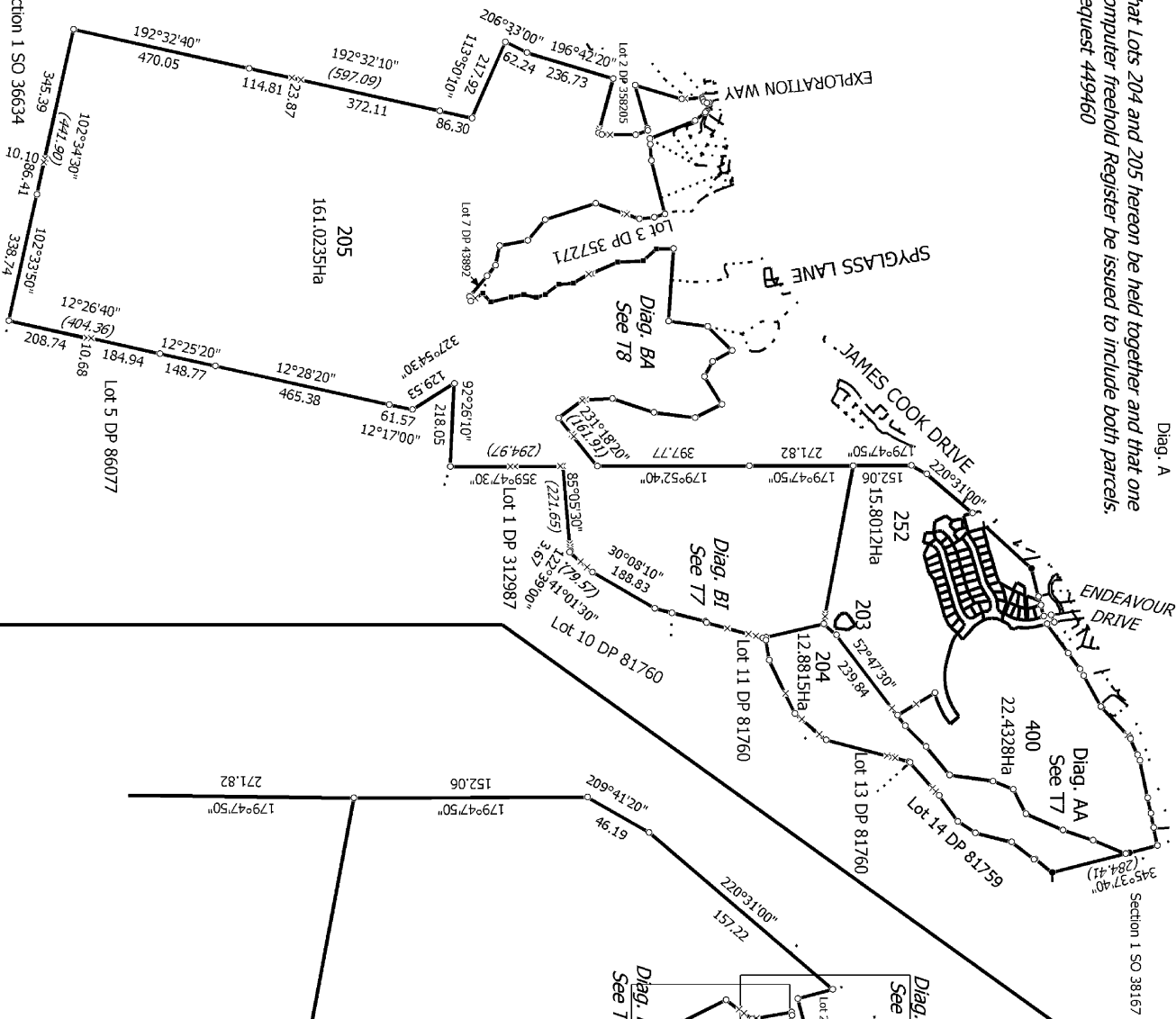
Surveyor: Matthew John Hayward
Firm: Harrison Grierson Consultants Ltd (Au
Survey Date: 18/06/2008

Lots 116-169, 203, 204, 205, 213, 215, 216, 250-252, 300 & 400 Being Subdivision of Pt Lot 1 DP 52207, Lot 100 DP 91030, Lots 1 & 3 DP 65266, Lots 1 & 3 DP 358205 & Lot 9 DP 58979 and Easements over Lot 1 DP 312987

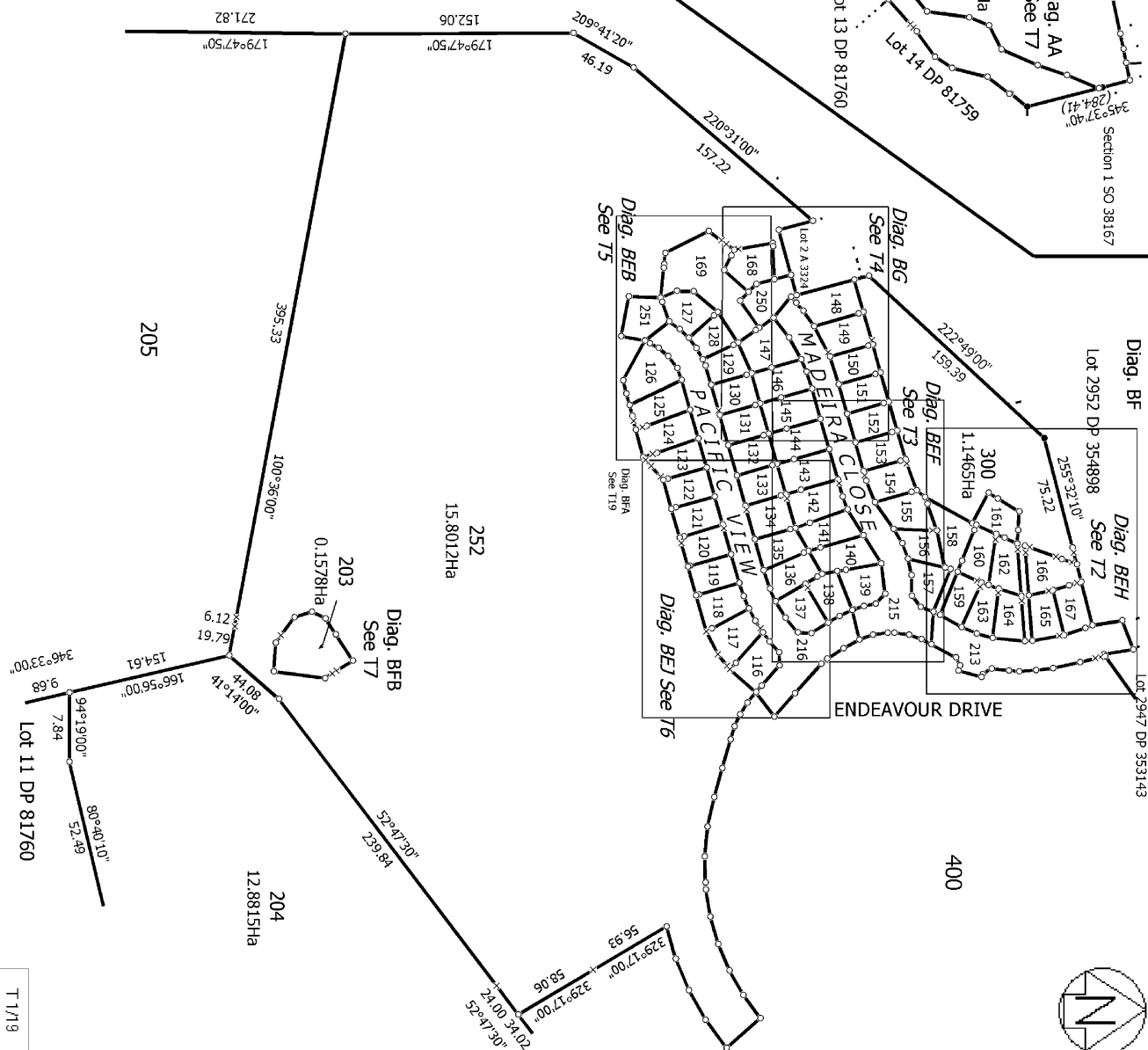
Land District: Wellington

That Lots 204 and 205 hereon be held together and that one Computer freehold Register be issued to include both parcels.
Request 449460

Diag. A



Diag. BF



Land District: Wellington

Digitally Generated Plan
Generated on: 07/10/2009 1:17pm Page 63 of 81

Lots 116-169, 203, 204, 205, 213, 215, 216, 250-252, 300 & 400 Being
Subdivision of Pt Lot 1 DP 52207, Lot 100 DP 91030, Lots 1 & 3 DP 65266, Lots 1
& 3 DP 356205 & Lot 9 DP 58979 and Easements over Lot 1 DP 312987

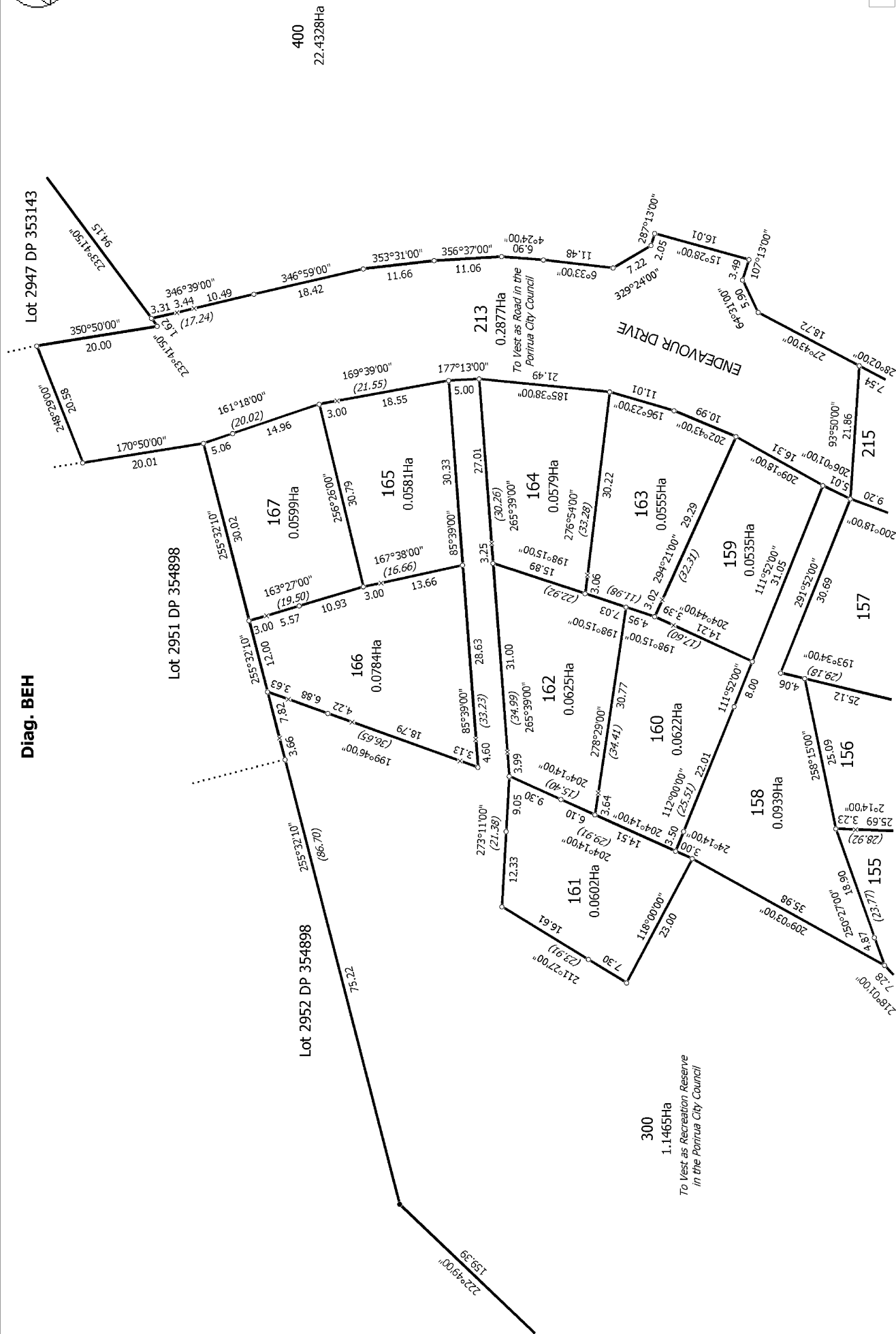
Surveyor: Matthew John Hayward
Firm: Harrison Grieson Consultants Ltd (Au
Survey Date: 18/06/2008

Digital Survey Plan
DP 403714
Deposited on: 21/09/2009

T 1/19

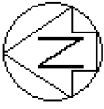


Diag. BEH



T 2/19

Land District: Wellington	Lots 116-169, 203, 204, 205, 213, 215, 216, 250-252, 300 & 400 Being Subdivision of Pt Lot 1 DP 52207, Lot 100 DP 91030, Lots 1 & 3 DP 65266, Lots 1 & 3 DP 358205 & Lot 9 DP 58979 and Easements over Lot 1 DP 312987	Surveyor: Matthew John Hayward Firm: Harrison Grierson Consultants Ltd (A/C Survey Date: 18/06/2008	Digital Survey Plan DP 403714 Deposited on: 21/09/2009
Digitally Generated Plan Generated on: 07/10/2009 1:17pm Page 64 of 81			



Land District: Wellington	Lots 116-169, 203, 204, 205, 213, 215, 216, 250-252, 300 & 400 Being Subdivision of Pt Lot 1 DP 52207, Lot 100 DP 91030, Lots 1 & 3 DP 65266, Lots 1 & 3 DP 358205 & Lot 9 DP 58979 and Easements over Lot 1 DP 312987		Surveyor: Matthew John Hayward Firm: Harrison Grierson Consultants Ltd (A/L) Survey Date: 18/06/2008	Digital Survey Plan DP 403714	Deposited on: 21/09/2009
	Digitally Generated Plan Generated on: 07/10/2009 11:17pm Page 65 of 81				
			T 3/19		



Diag. BG

Lot 74 DP 408870

300

To Vest as Recreation Reserve
in the Porirua City Council



T 4/19

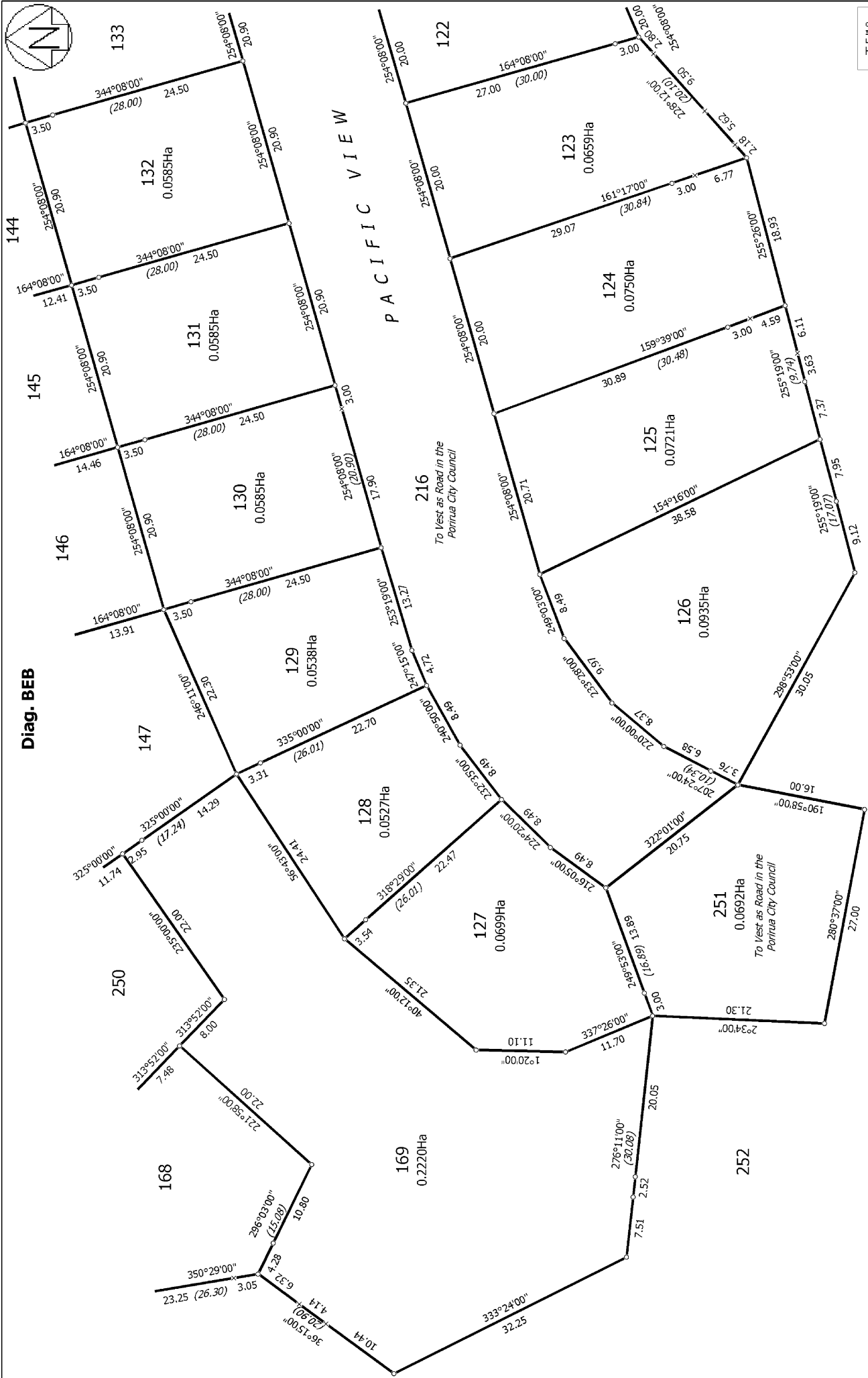
Land District: Wellington

Digitally Generated Plan
Generated on: 07/10/2009 1:17pm Page 66 of 81

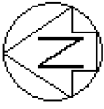
Lots 116-169, 203, 204, 205, 213, 215, 216, 250-252, 300 & 400 Being
Subdivision of Pt Lot 1 DP 52207, Lot 100 DP 91030, Lots 1 & 3 DP 65266, Lots 1
& 3 DP 358205 & Lot 9 DP 58979 and Easements over Lot 1 DP 312987

Surveyor: Matthew John Hayward
Firm: Harrison Grierson Consultants Ltd (A/C
Survey Date: 18/06/2008

Digital Survey Plan
DP 403714
Deposited on: 21/09/2009



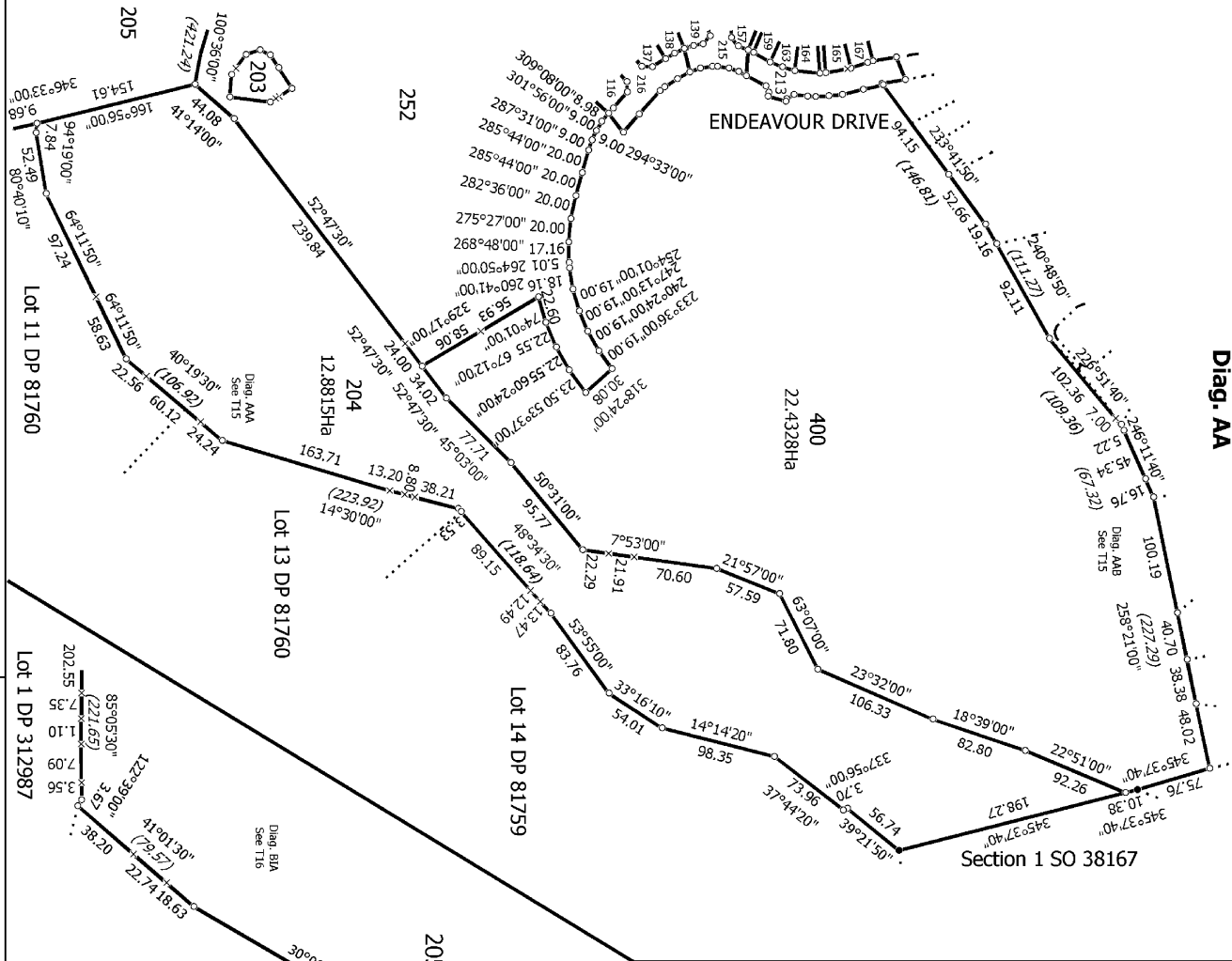
Land District: Wellington		Lots 116-169, 203, 204, 205, 213, 215, 216, 250-252, 300 & 400 Being Subdivision of Pt Lot 1 DP 52207, Lot 100 DP 91030, Lots 1 & 3 DP 65266, Lots 1 & 3 DP 358205 & Lot 9 DP 58979 and Easements over Lot 1 DP 312987		Surveyor: Matthew John Hayward Firm: Harrison Grierson Consultants Ltd (A/L) Survey Date: 18/06/2008	Digital Survey Plan DP 403714 Deposited on: 21/09/2009
Digitally Generated Plan Generated on: 07/10/2009 11:17pm Page 67 of 81		T 5/19			



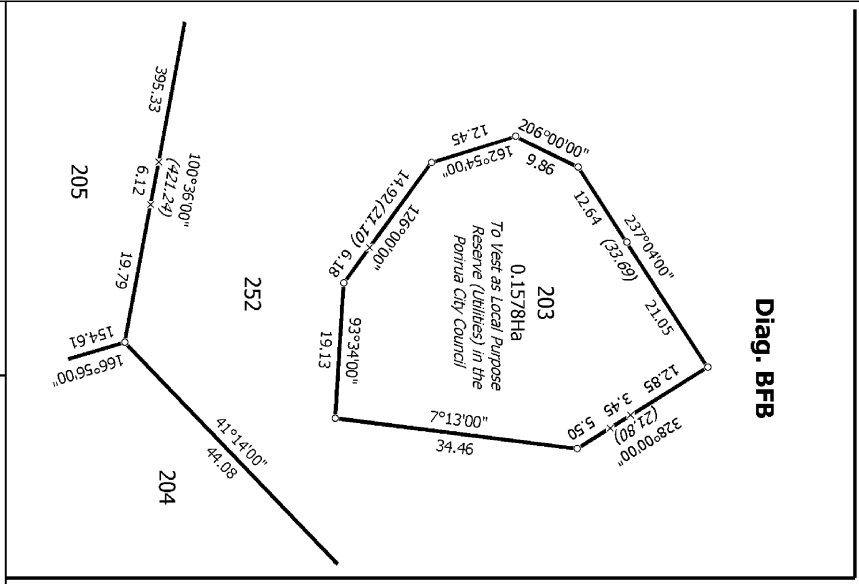
T 6/19		Digital Survey Plan DP 403714		Deposited on: 21/09/2009	
Surveyor: Matthew John Hayward Firm: Harrison Grierson Consultants Ltd (A/L)		Lots 116-169, 203, 204, 205, 213, 215, 216, 250-252, 300 & 400 Being Subdivision of Pt Lot 1 DP 52207, Lot 100 DP 91030, Lots 1 & 3 DP 65266, Lots 1 & 3 DP 358205 & Lot 9 DP 58979 and Easements over Lot 1 DP 312987			
Survey Date: 18/06/2008		Land District: Wellington		Digitally Generated Plan Generated on: 07/10/2009 11:17pm Page 66 of 81	



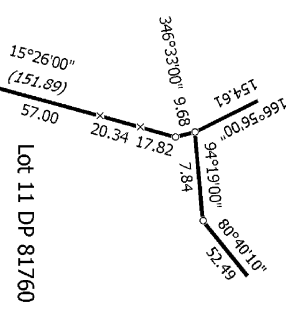
Diag. AA



Diag. BFB



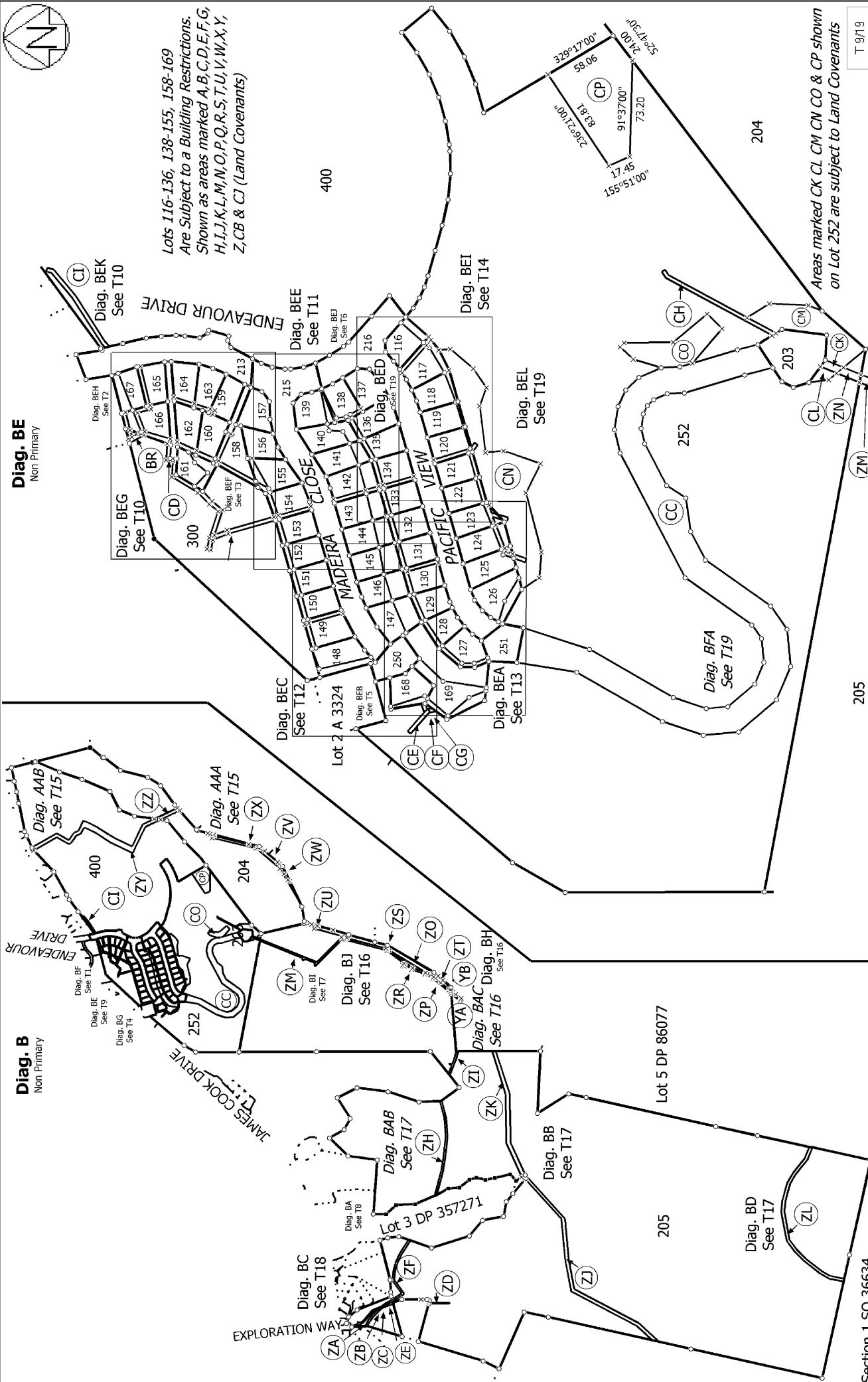
Diag. BI
204



T 7/19



Diag. BE
Non Primary



T 9/19

Section 1 SO 36634

Land District: Wellington

Lots 116-169, 203, 204, 205, 213, 215, 216, 250-252, 300 & 400 Being
Subdivision of Pt Lot 1 DP 52207, Lot 100 DP 91030, Lots 1 & 3 DP 65266, Lots 1
& 3 DP 358205 & Lot 9 DP 58979 and Easements over Lot 1 DP 312987

Surveyor: Matthew John Hayward
Firm: Harrison Grierson Consultants Ltd (A/L)
Survey Date: 18/06/2008

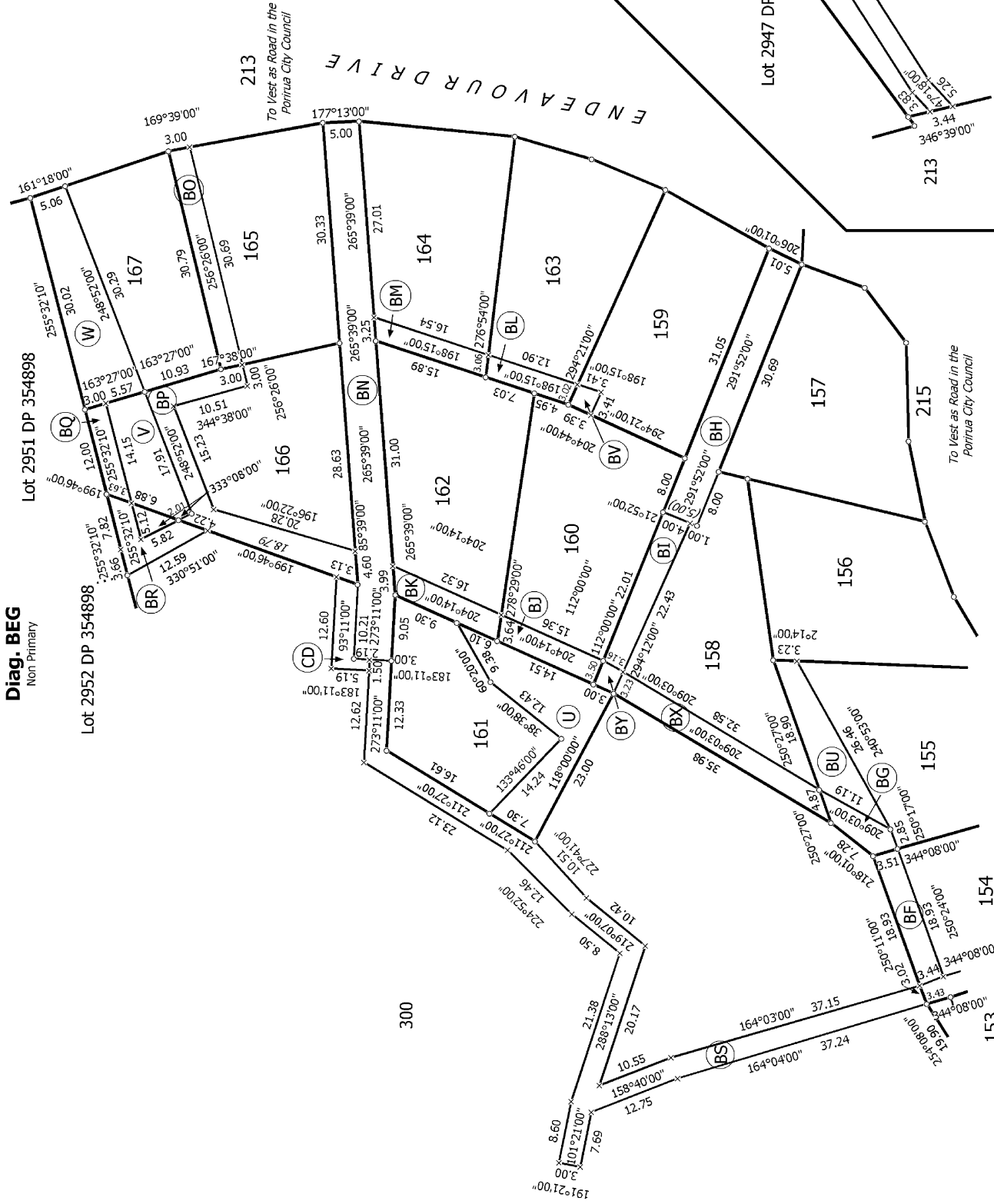
Digital Survey Plan
DP 403714

Digitally Generated Plan
Generated on: 07/10/2009 1:17pm Page 71 of 81

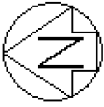
Deposited on: 21/09/2009



Diag. BEG
Non Primary

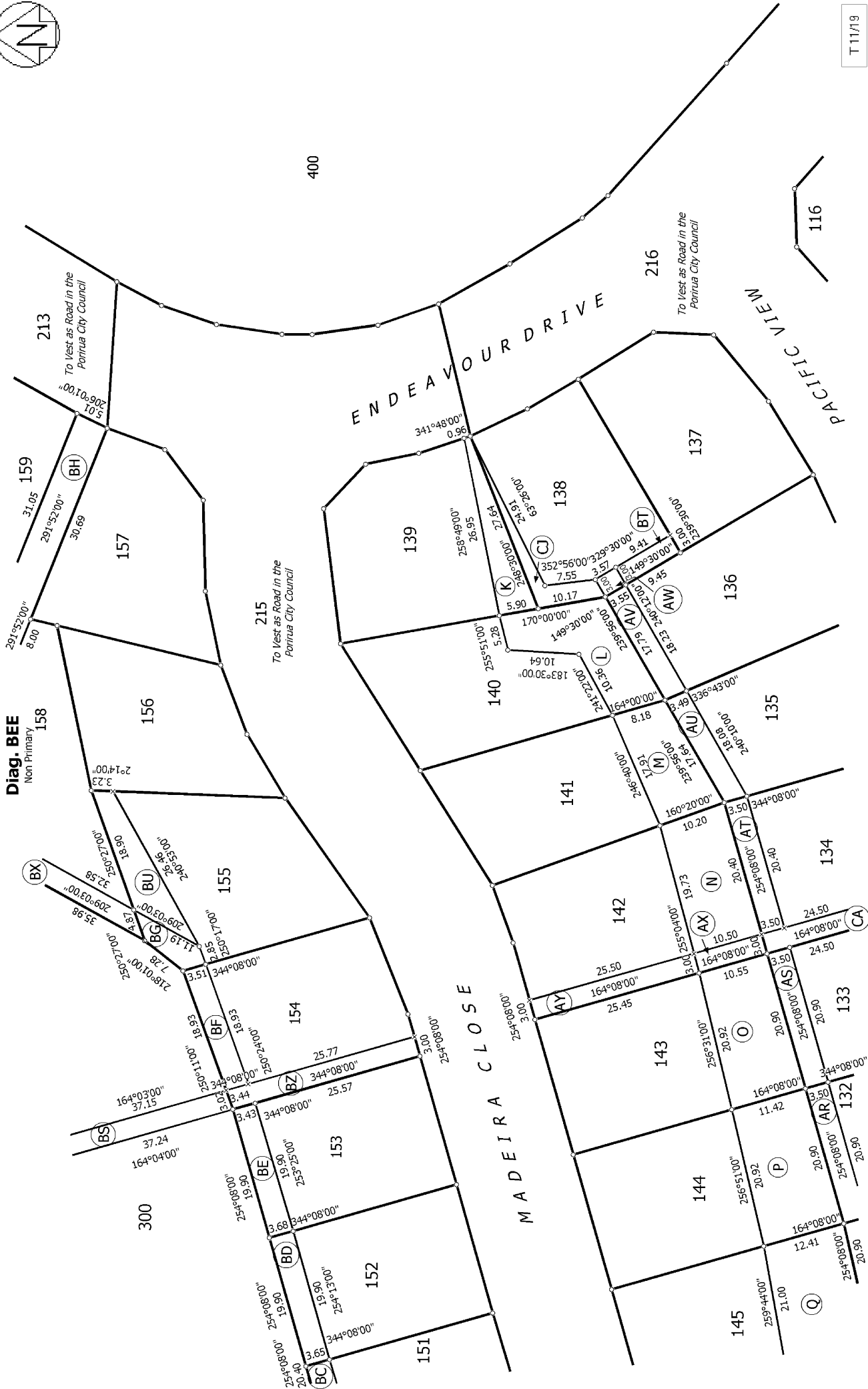


Land District: Wellington	Lots 116-169, 203, 204, 205, 213, 215, 216, 250-252, 300 & 400 Being Subdivision of Pt Lot 1 DP 52207, Lot 100 DP 91030, Lots 1 & 3 DP 65266, Lots 1 & 3 DP 358205 & Lot 9 DP 58979 and Easements over Lot 1 DP 312987		Surveyor: Matthew John Hayward Firm: Harrison Grierson Consultants Ltd (A/L) Survey Date: 18/06/2008	Digital Survey Plan DP 403714
	Digitally Generated Plan Generated on: 07/10/2009 1:17pm Page 72 of 81		Deposited on: 21/09/2009	



Diag. BEE

Non Primary

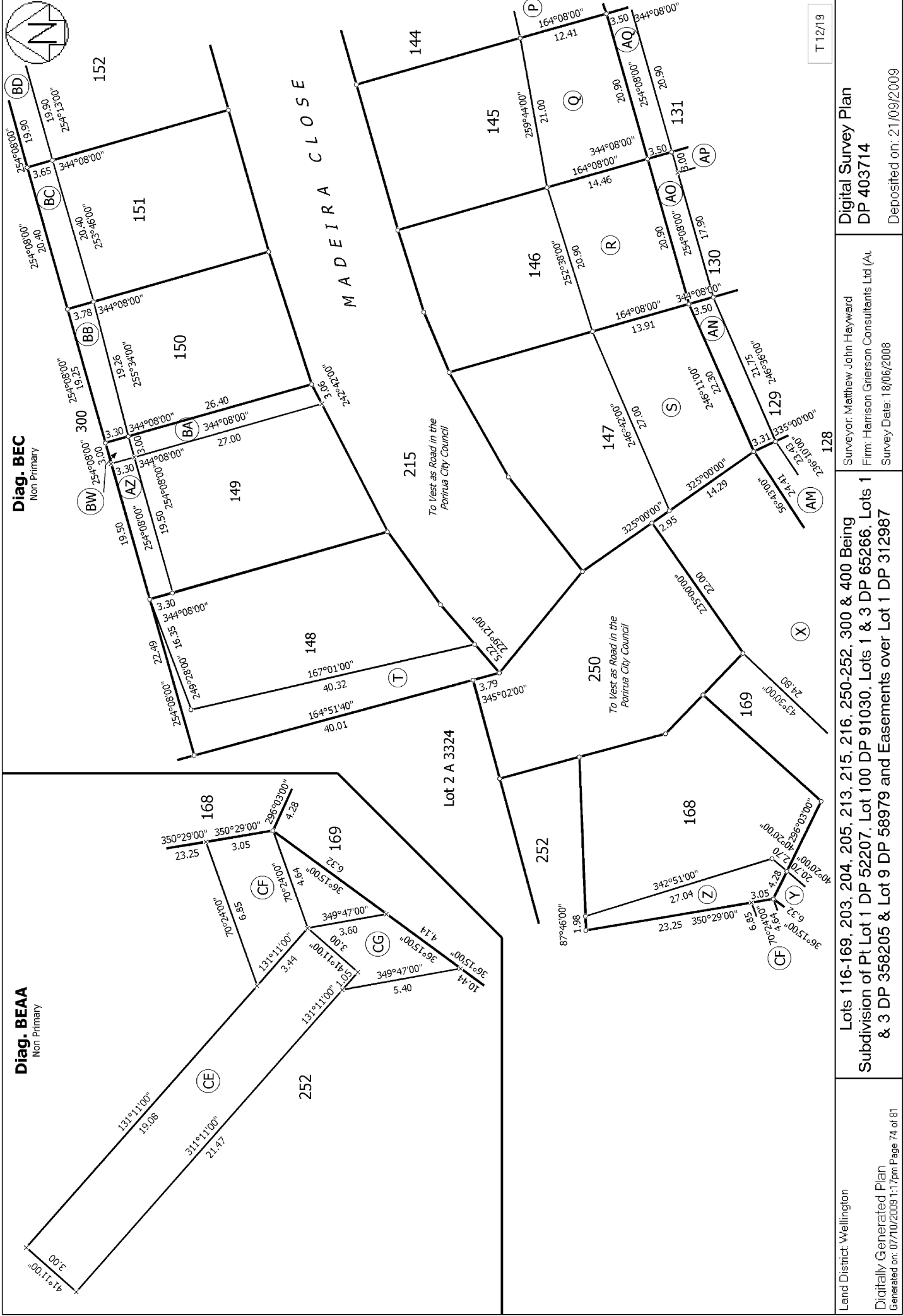


T 11/19

Land District: Wellington	Lots 116-169, 203, 204, 205, 213, 215, 216, 250-252, 300 & 400 Being Subdivision of Pt Lot 1 DP 52207, Lot 100 DP 91030, Lots 1 & 3 DP 65266, Lots 1 & 3 DP 358205 & Lot 9 DP 58979 and Easements over Lot 1 DP 312987	Surveyor: Matthew John Hayward Firm: Harrison Grierson Consultants Ltd (A/L) Survey Date: 18/06/2008	Digital Survey Plan DP 403714 Deposited on: 21/09/2009
Digitally Generated Plan Generated on: 07/10/2009 1:17pm Page 73 of 81			

Diag. BEAA
Non Primary

Diag. BEC
Non Primary



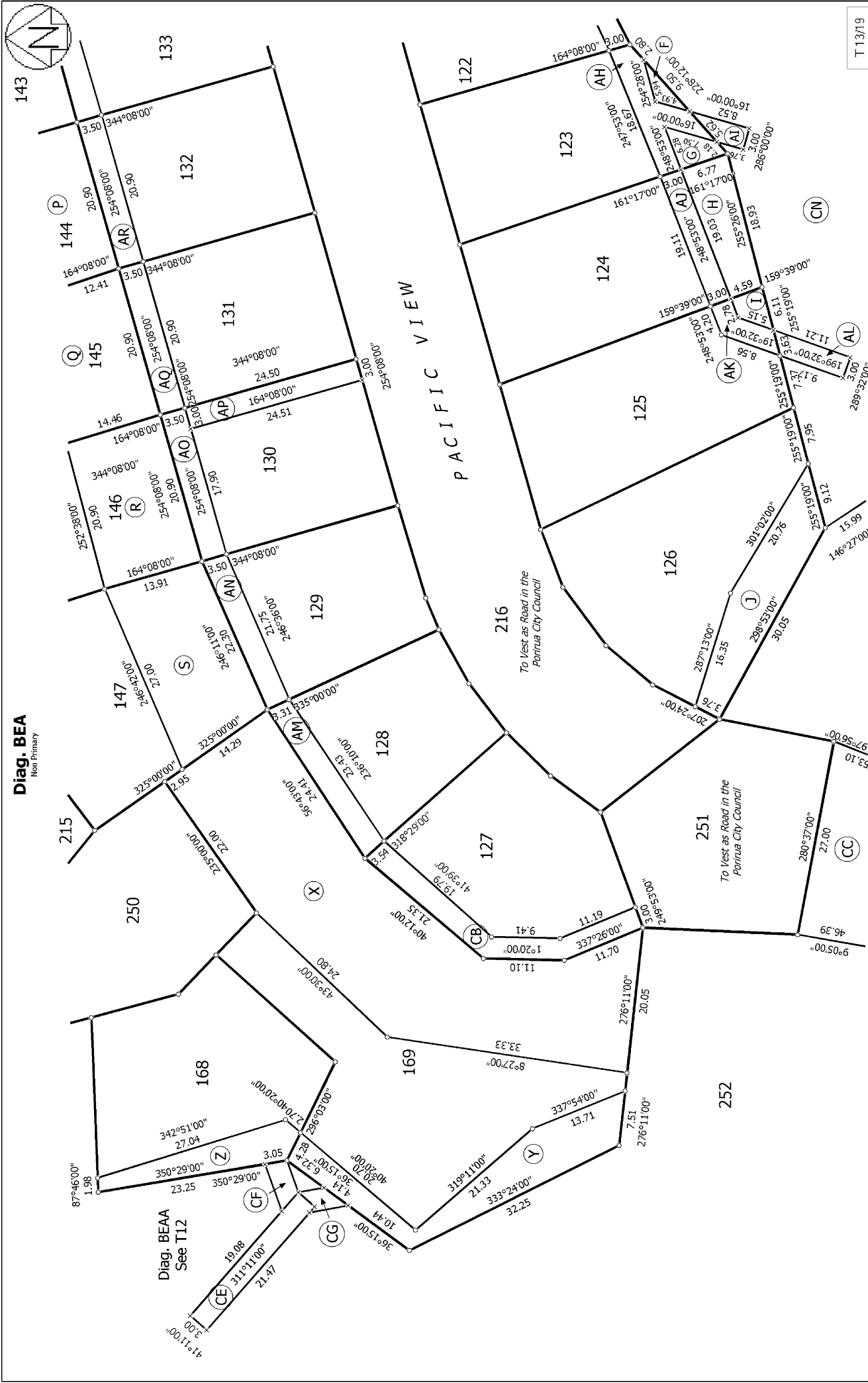
T 12/19

Land District: Wellington

Lots 116-169, 203, 204, 205, 213, 215, 216, 250-252, 300 & 400 Being
Subdivision of Pt Lot 1 DP 52207, Lot 100 DP 91030, Lots 1 & 3 DP 65266, Lots 1
& 3 DP 358205 & Lot 9 DP 58979 and Easements over Lot 1 DP 312987

Surveyor: Matthew John Hayward
Firm: Harrison Grierson Consultants Ltd (A/L)
Survey Date: 18/06/2008

Digital Survey Plan
DP 403714
Deposited on: 21/09/2009

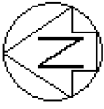


Diag. BEA
Non Primary

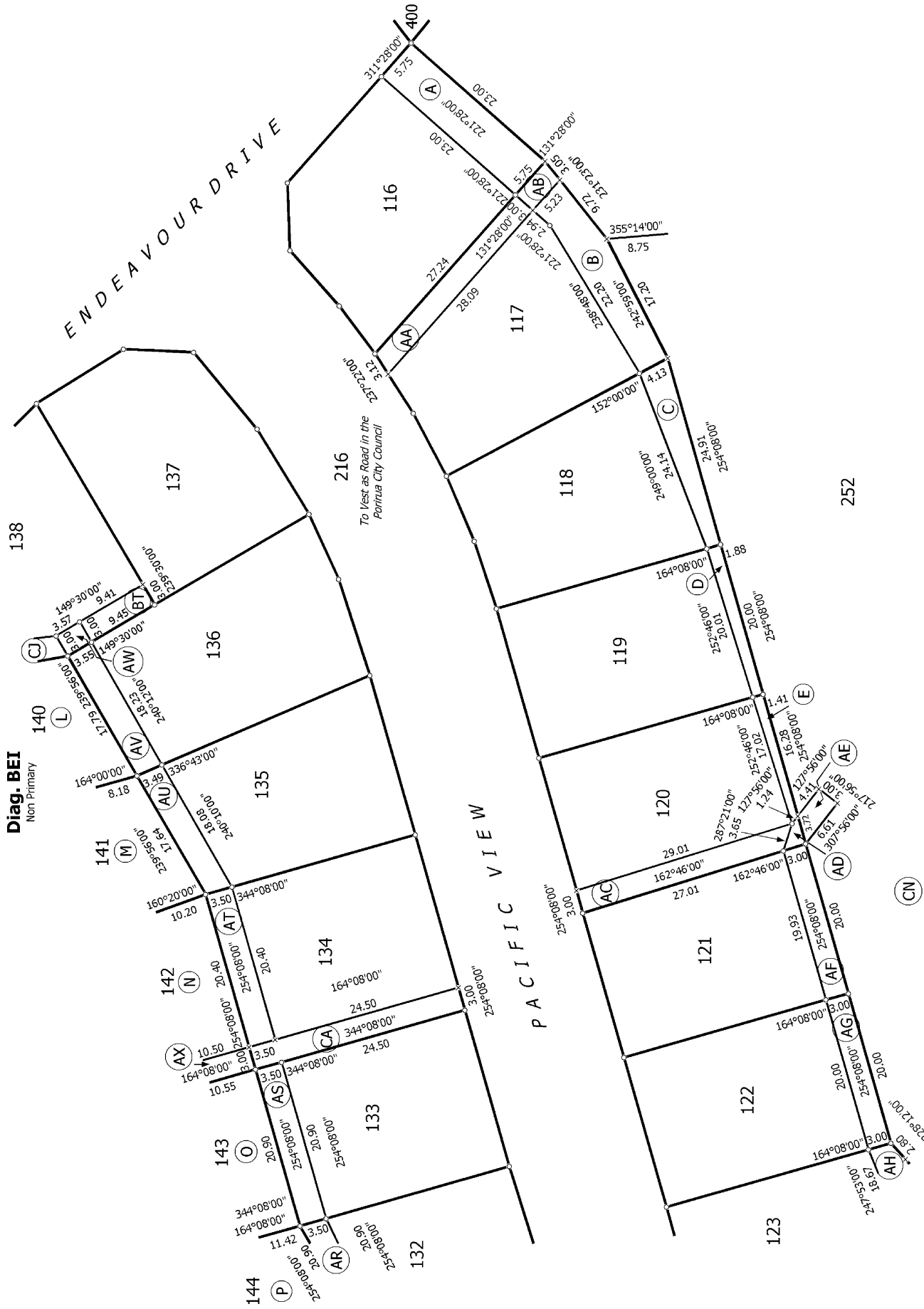
Diag. BEAA
See T12

T 13/19

Land District: Wellington	Lots 116-169, 203, 204, 205, 213, 215, 216, 250-252, 300 & 400 Being Subdivision of Pt Lot 1 DP 52207, Lot 100 DP 91030, Lots 1 & 3 DP 65266, Lots 1 & 3 DP 358205 & Lot 9 DP 58979 and Easements over Lot 1 DP 312987	Surveyor: Matthew John Hayward Firm: Harrison Grierson Consultants Ltd (AL) Survey Date: 18/06/2008	Digital Survey Plan DP 403714 Deposited on: 21/09/2009
---------------------------	--	---	--



Diag. BEI
Non Primary

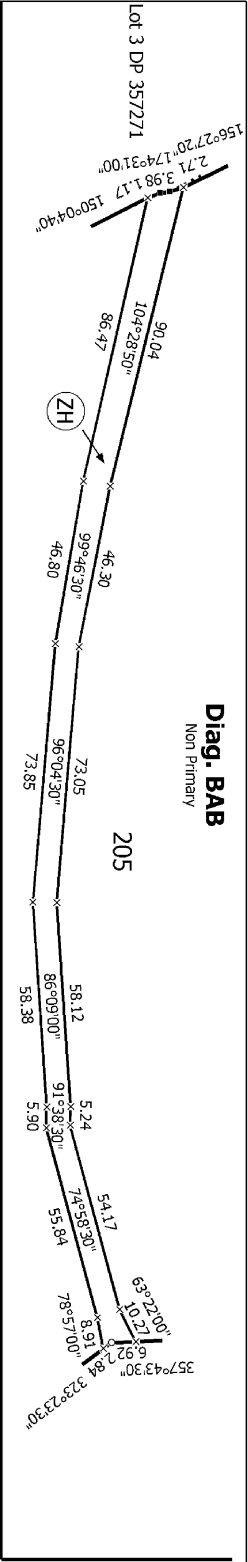


T 14/19

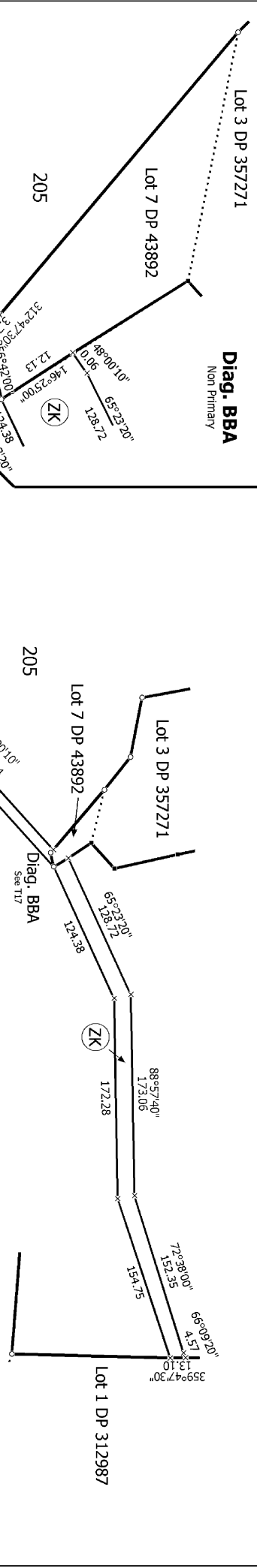
Land District: Wellington	Lots 116-169, 203, 204, 205, 213, 215, 216, 250-252, 300 & 400 Being Subdivision of Pt Lot 1 DP 52207, Lot 100 DP 91030, Lots 1 & 3 DP 65266, Lots 1 & 3 DP 358205 & Lot 9 DP 58979 and Easements over Lot 1 DP 312987	Surveyor: Matthew John Hayward Firm: Harrison Grierson Consultants Ltd (A/L) Survey Date: 18/06/2008	Digital Survey Plan DP 403714 Deposited on: 21/09/2009
Digitally Generated Plan Generated on: 07/10/2009 1:17pm Page 76 of 81			



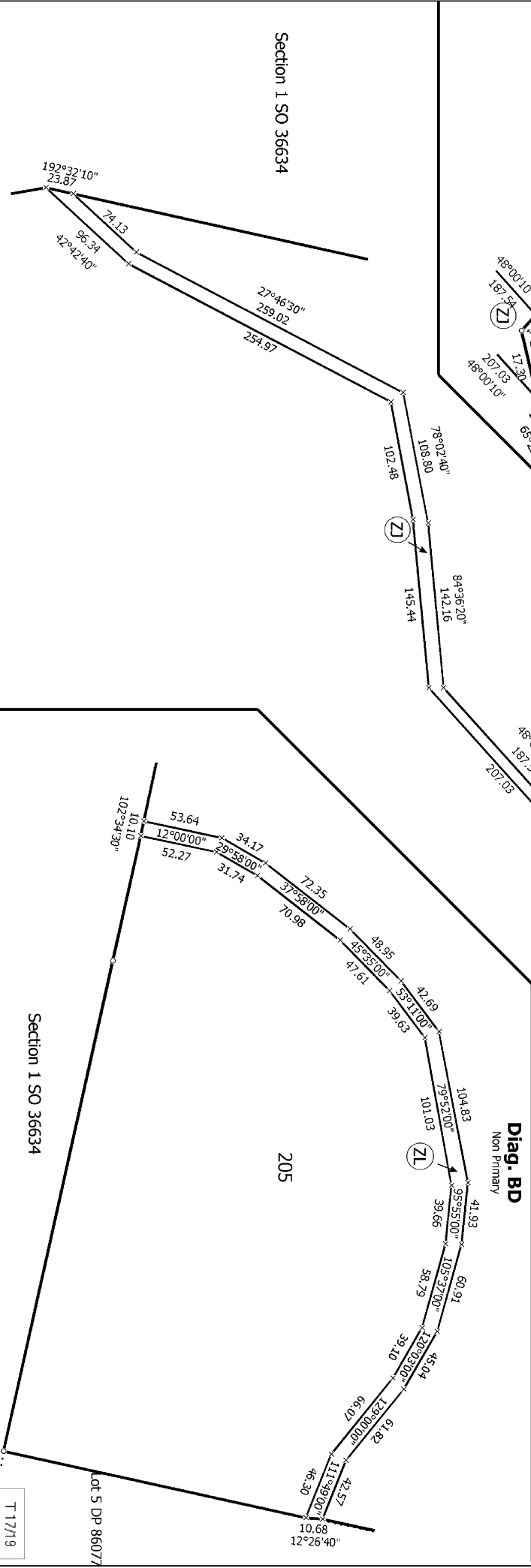
Diag. BAB
Non Primary



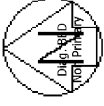
Diag. BB
Non Primary



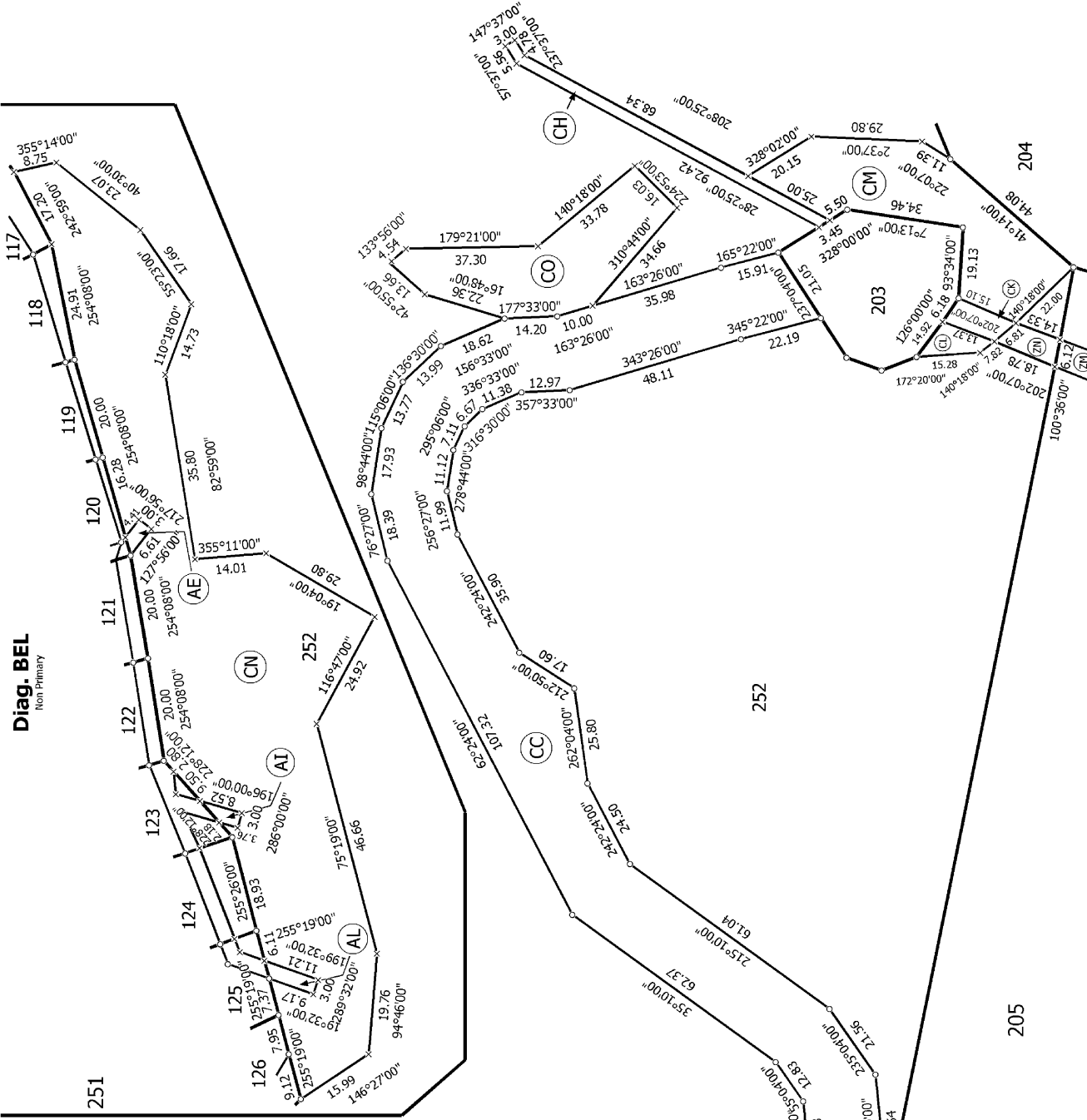
Diag. BD
Non Primary



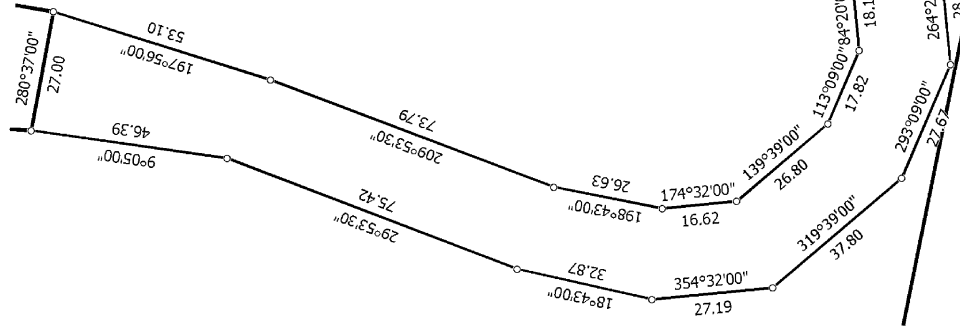
T 17/19



Diag. BEL
Non Primary



Diag. BFA
Non Primary



T 19/19

Land District: Wellington

Lots 116-169, 203, 204, 205, 213, 215, 216, 250-252, 300 & 400 Being
Subdivision of Pt Lot 1 DP 52207, Lot 100 DP 91030, Lots 1 & 3 DP 65266, Lots 1
& 3 DP 358205 & Lot 9 DP 58979 and Easements over Lot 1 DP 312987

Surveyor: Matthew John Hayward
Firm: Harrison Grierson Consultants Ltd (AL)
Survey Date: 18/06/2008

Digital Survey Plan
DP 403714

Digitally Generated Plan
Generated on: 07/10/2009 1:17pm Page 81 of 81

Deposited on: 21/09/2009