



Title Plan - DP 422318

Survey Number	DP 422318
Surveyor Reference	1850-000431-11 (Silverwood Central)
Surveyor	Matthew John Hayward
Survey Firm	Harrison Grierson Consultants Ltd (Auckland)
Surveyor Declaration	I Matthew John Hayward, being a licensed cadastral surveyor, certify that: (a) this dataset provided by me and its related survey are accurate, correct and in accordance with the Cadastral Survey Act 2002 and the Rules for Cadastral Survey 2010, and (b) the survey was undertaken by me or under my personal direction. Declared on 15 Jul 2010 02:48 PM

Survey Details

Dataset Description	Lots 1-53, 106-115, 206, 207, 210, 214, 217, 218, 302 & 400 Being a Subdivision of Lot 400 DP 403714		
Status	Deposited		
Land District	Wellington	Survey Class	Class A Cadastral Survey
Submitted Date	15/07/2010	Survey Approval Date	15/07/2010
		Deposit Date	16/07/2010

Territorial Authorities

Porirua City

Comprised In

CT 412344

Created Parcels

Parcels	Parcel Intent	Area	CT Reference
Lot 1 Deposited Plan 422318	Fee Simple Title	0.0609 Ha	485694
Lot 2 Deposited Plan 422318	Fee Simple Title	0.0608 Ha	485695
Lot 3 Deposited Plan 422318	Fee Simple Title	0.0631 Ha	485696
Lot 4 Deposited Plan 422318	Fee Simple Title	0.0620 Ha	485697
Lot 5 Deposited Plan 422318	Fee Simple Title	0.0600 Ha	485698
Lot 6 Deposited Plan 422318	Fee Simple Title	0.0600 Ha	485699
Lot 7 Deposited Plan 422318	Fee Simple Title	0.0600 Ha	485700
Lot 8 Deposited Plan 422318	Fee Simple Title	0.1102 Ha	485701
Lot 9 Deposited Plan 422318	Fee Simple Title	0.0967 Ha	485702
Lot 10 Deposited Plan 422318	Fee Simple Title	0.0938 Ha	485703
Lot 11 Deposited Plan 422318	Fee Simple Title	0.1183 Ha	485704
Lot 12 Deposited Plan 422318	Fee Simple Title	0.0729 Ha	485705
Lot 13 Deposited Plan 422318	Fee Simple Title	0.0607 Ha	485706
Lot 14 Deposited Plan 422318	Fee Simple Title	0.0714 Ha	485707
Lot 15 Deposited Plan 422318	Fee Simple Title	0.0826 Ha	485708
Lot 16 Deposited Plan 422318	Fee Simple Title	0.0771 Ha	485709



Title Plan - DP 422318

Created Parcels

Parcels	Parcel Intent	Area	CT Reference
Lot 17 Deposited Plan 422318	Fee Simple Title	0.0651 Ha	485710
Lot 18 Deposited Plan 422318	Fee Simple Title	0.0688 Ha	485711
Lot 19 Deposited Plan 422318	Fee Simple Title	0.0623 Ha	485712
Lot 20 Deposited Plan 422318	Fee Simple Title	0.0680 Ha	485713
Lot 21 Deposited Plan 422318	Fee Simple Title	0.0633 Ha	485714
Lot 22 Deposited Plan 422318	Fee Simple Title	0.0624 Ha	485715
Lot 23 Deposited Plan 422318	Fee Simple Title	0.0782 Ha	485716
Lot 24 Deposited Plan 422318	Fee Simple Title	0.0661 Ha	485717
Lot 25 Deposited Plan 422318	Fee Simple Title	0.0646 Ha	485718
Lot 26 Deposited Plan 422318	Fee Simple Title	0.0634 Ha	485719
Lot 27 Deposited Plan 422318	Fee Simple Title	0.0659 Ha	485720
Lot 28 Deposited Plan 422318	Fee Simple Title	0.0613 Ha	485721
Lot 29 Deposited Plan 422318	Fee Simple Title	0.0662 Ha	485722
Lot 30 Deposited Plan 422318	Fee Simple Title	0.0679 Ha	485723
Lot 31 Deposited Plan 422318	Fee Simple Title	0.0646 Ha	485724
Lot 32 Deposited Plan 422318	Fee Simple Title	0.0646 Ha	485725
Lot 33 Deposited Plan 422318	Fee Simple Title	0.0654 Ha	485726
Lot 34 Deposited Plan 422318	Fee Simple Title	0.0656 Ha	485727
Lot 35 Deposited Plan 422318	Fee Simple Title	0.0654 Ha	485728
Lot 36 Deposited Plan 422318	Fee Simple Title	0.0647 Ha	485729
Lot 37 Deposited Plan 422318	Fee Simple Title	0.0618 Ha	485730
Lot 38 Deposited Plan 422318	Fee Simple Title	0.0796 Ha	485731
Lot 39 Deposited Plan 422318	Fee Simple Title	0.0863 Ha	485732
Lot 40 Deposited Plan 422318	Fee Simple Title	0.0750 Ha	485733
Lot 41 Deposited Plan 422318	Fee Simple Title	0.0800 Ha	485734
Lot 42 Deposited Plan 422318	Fee Simple Title	0.1192 Ha	485735
Lot 43 Deposited Plan 422318	Fee Simple Title	0.1545 Ha	485736
Lot 44 Deposited Plan 422318	Fee Simple Title	0.1532 Ha	485737
Lot 45 Deposited Plan 422318	Fee Simple Title	0.1423 Ha	485738
Lot 46 Deposited Plan 422318	Fee Simple Title	0.0896 Ha	485739
Lot 47 Deposited Plan 422318	Fee Simple Title	0.0618 Ha	485740
Lot 48 Deposited Plan 422318	Fee Simple Title	0.0618 Ha	485741
Lot 49 Deposited Plan 422318	Fee Simple Title	0.0588 Ha	485742
Lot 50 Deposited Plan 422318	Fee Simple Title	0.0600 Ha	485743
Lot 51 Deposited Plan 422318	Fee Simple Title	0.0599 Ha	485744
Lot 52 Deposited Plan 422318	Fee Simple Title	0.0600 Ha	485745
Lot 53 Deposited Plan 422318	Fee Simple Title	0.0584 Ha	485746
Lot 106 Deposited Plan 422318	Fee Simple Title	0.0591 Ha	485747
Lot 107 Deposited Plan 422318	Fee Simple Title	0.0583 Ha	485748
Lot 108 Deposited Plan 422318	Fee Simple Title	0.4741 Ha	485749



Title Plan - DP 422318

Created Parcels

Parcels	Parcel Intent	Area	CT Reference
Lot 109 Deposited Plan 422318	Fee Simple Title	0.3174 Ha	485750
Lot 110 Deposited Plan 422318	Fee Simple Title	0.0614 Ha	485751
Lot 111 Deposited Plan 422318	Fee Simple Title	0.0681 Ha	485752
Lot 112 Deposited Plan 422318	Fee Simple Title	0.3264 Ha	485753
Lot 113 Deposited Plan 422318	Fee Simple Title	0.2984 Ha	485754
Lot 114 Deposited Plan 422318	Fee Simple Title	0.0651 Ha	485755
Lot 115 Deposited Plan 422318	Fee Simple Title	1.0002 Ha	485756
Lot 206 Deposited Plan 422318	Fee Simple Title	0.1789 Ha	Multiple
Lot 207 Deposited Plan 422318	Fee Simple Title	0.0611 Ha	Multiple
Lot 210 Deposited Plan 422318	Fee Simple Title	0.0447 Ha	Multiple
	Road	0.2461 Ha	
	Road	0.3998 Ha	
	Road	0.3597 Ha	
Lot 302 Deposited Plan 422318	Vesting on Deposit for Recreation Reserve (Territorial Authority)	0.5662 Ha	485757
Lot 400 Deposited Plan 422318	Fee Simple Title	13.8585 Ha	485758
Area D3 Deposited Plan 422318	Easement		
Area D4 Deposited Plan 422318	Easement		
Area BR1 Deposited Plan 422318	Land Covenant		
Area D5 Deposited Plan 422318	Easement		
Area D6 Deposited Plan 422318	Easement		
Area D7 Deposited Plan 422318	Easement		
Area D8 Deposited Plan 422318	Easement		
Area D9 Deposited Plan 422318	Easement		
Area D10 Deposited Plan 422318	Easement		
Area D11 Deposited Plan 422318	Easement		
Area D12 Deposited Plan 422318	Easement		
Area D13 Deposited Plan 422318	Easement		
Area D14 Deposited Plan 422318	Easement		
Area BR2 Deposited Plan 422318	Land Covenant		
Area BR3 Deposited Plan 422318	Land Covenant		
Area BR4 Deposited Plan 422318	Land Covenant		
Area BR5 Deposited Plan 422318	Land Covenant		
Area D15 Deposited Plan 422318	Easement		
Area D16 Deposited Plan 422318	Easement		
Area D17 Deposited Plan 422318	Easement		
Area BR6 Deposited Plan 422318	Land Covenant		
Area BR13 Deposited Plan 422318	Land Covenant		
Area BR7 Deposited Plan 422318	Land Covenant		



Title Plan - DP 422318

Created Parcels

Parcels	Parcel Intent	Area	CT Reference
Area BR8 Deposited Plan 422318	Land Covenant		
Area BR9 Deposited Plan 422318	Land Covenant		
Area BR10 Deposited Plan 422318	Land Covenant		
Area BR11 Deposited Plan 422318	Land Covenant		
Area BR12 Deposited Plan 422318	Land Covenant		
Area D18 Deposited Plan 422318	Easement		
Area D19 Deposited Plan 422318	Easement		
Area D20 Deposited Plan 422318	Easement		
Area RW1 Deposited Plan 422318	Easement		
Area D21 Deposited Plan 422318	Easement		
Area D22 Deposited Plan 422318	Easement		
Area D23 Deposited Plan 422318	Easement		
Area D28 Deposited Plan 422318	Easement		
Area D29 Deposited Plan 422318	Easement		
Area D24 Deposited Plan 422318	Easement		
Area D25 Deposited Plan 422318	Easement		
Area D26 Deposited Plan 422318	Easement		
Area D27 Deposited Plan 422318	Easement		
Area BR14 Deposited Plan 422318	Land Covenant		
Area BR15 Deposited Plan 422318	Land Covenant		
Area BR16 Deposited Plan 422318	Land Covenant		
Area BR17 Deposited Plan 422318	Land Covenant		
Area BR18 Deposited Plan 422318	Land Covenant		
Area BR19 Deposited Plan 422318	Land Covenant		
Area D30 Deposited Plan 422318	Easement		
Area D31 Deposited Plan 422318	Easement		
Area BR20 Deposited Plan 422318	Land Covenant		
Area D32 Deposited Plan 422318	Easement		
Area RW2 Deposited Plan 422318	Easement		
Area RW3 Deposited Plan 422318	Easement		
Area D33 Deposited Plan 422318	Easement		
Area BR21 Deposited Plan 422318	Land Covenant		
Area BR22 Deposited Plan 422318	Land Covenant		
Area BR23 Deposited Plan 422318	Land Covenant		
Area BR24 Deposited Plan 422318	Land Covenant		
Area D34 Deposited Plan 422318	Easement		
Area D35 Deposited Plan 422318	Easement		
Area D36 Deposited Plan 422318	Easement		
Area D37 Deposited Plan 422318	Easement		
Area BR25 Deposited Plan 422318	Land Covenant		



Title Plan - DP 422318

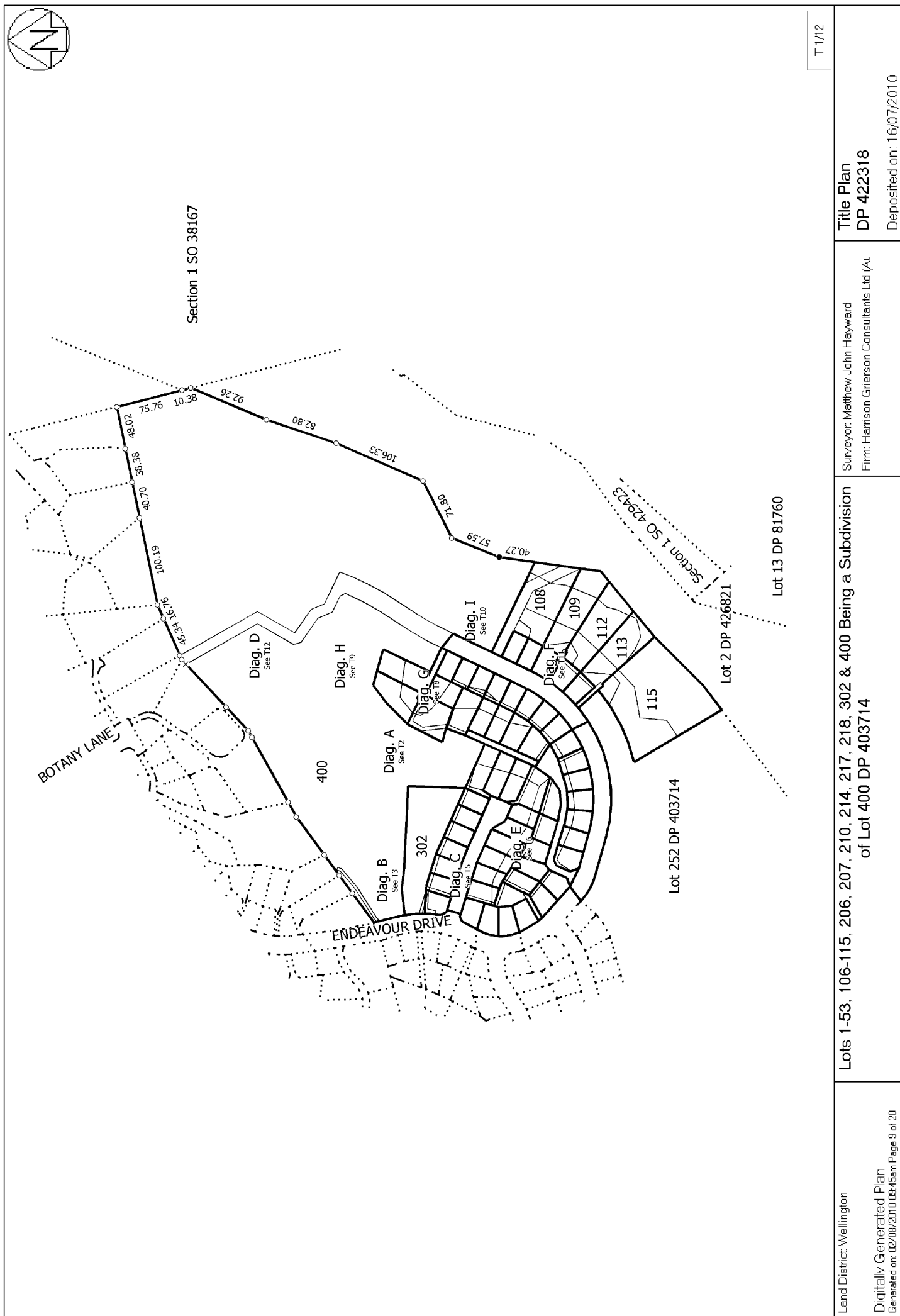
Created Parcels

Parcels	Parcel Intent	Area	CT Reference
Area BR26 Deposited Plan 422318	Land Covenant		
Area BR27 Deposited Plan 422318	Land Covenant		
Area BR28 Deposited Plan 422318	Land Covenant		
Area BR29 Deposited Plan 422318	Land Covenant		
Area RW4 Deposited Plan 422318	Easement		
Area D38 Deposited Plan 422318	Easement		
Area D39 Deposited Plan 422318	Easement		
Area D40 Deposited Plan 422318	Easement		
Area D41 Deposited Plan 422318	Easement		
Area BR30 Deposited Plan 422318	Land Covenant		
Area BR31 Deposited Plan 422318	Land Covenant		
Area D42 Deposited Plan 422318	Easement		
Area D43 Deposited Plan 422318	Easement		
Area D44 Deposited Plan 422318	Easement		
Area G1 Deposited Plan 422318	Easement		
Area G2 Deposited Plan 422318	Easement		
Area G3 Deposited Plan 422318	Easement		
Area WL1 Deposited Plan 422318	Land Covenant		
Area WL2 Deposited Plan 422318	Land Covenant		
Area VC1 Deposited Plan 422318	Land Covenant		
Area VC2 Deposited Plan 422318	Land Covenant		
Area BR32 Deposited Plan 422318	Land Covenant		
Area RW5 Deposited Plan 422318	Easement		
Area BR33 Deposited Plan 422318	Land Covenant		
Area VC3 Deposited Plan 422318	Land Covenant		
Area WL3 Deposited Plan 422318	Land Covenant		
Area WL4 Deposited Plan 422318	Land Covenant		
Area VC4 Deposited Plan 422318	Land Covenant		
Area BR34 Deposited Plan 422318	Land Covenant		
Area D45 Deposited Plan 422318	Easement		
Area D46 Deposited Plan 422318	Easement		
Area RW6 Deposited Plan 422318	Easement		
Area BR35 Deposited Plan 422318	Land Covenant		
Area VC5 Deposited Plan 422318	Land Covenant		
Area WL5 Deposited Plan 422318	Land Covenant		
Area VC6 Deposited Plan 422318	Land Covenant		
Area BR36 Deposited Plan 422318	Land Covenant		
Area CI Deposited Plan 422318	Easement		
Total Area		22.4300 Ha	

Memorandum of Easements			
(Pursuant to s243 Resource Management Act 1991)			
Purpose	Shown	Servient Tenement	Dominant Tenement
Right of Way Right to convey water, electricity, gas, telecommunications and computer media	RW1	Lot 23 hereon	Lot 24 hereon
	RW2	Lot 206 hereon	Lots 12, 27, 28, 29, 38, 39, 40, 41 & 42 hereon
	RW3	Lot 207 hereon	Lots 38, 39, 40, 41 & 42 hereon
	RW4	Lot 210 hereon	Lots 43, 44, 45 & 46 hereon
	RW5	Lot 109 hereon	Lot 112 hereon
	RW6	Lot 113 hereon	Lot 115 hereon
Right to drain sewage and water	D27	Lot 29 hereon	Lot 12 hereon
	D44	Lot 52 hereon	Lot 53 hereon

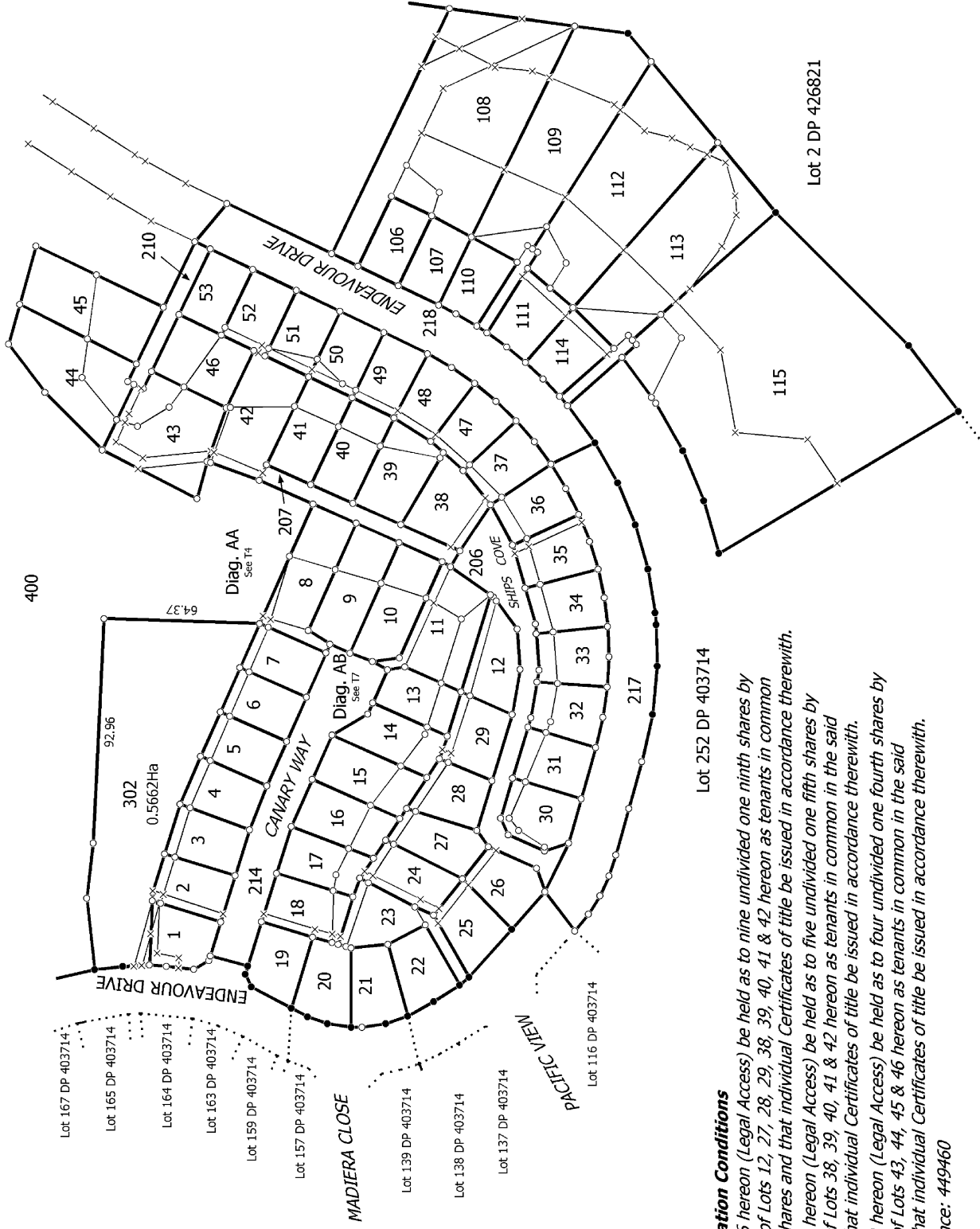
Table 7 Memorandum

Memorandum of Easements in Gross			
(Pursuant to s243 Resource Management Act 1991)			
Purpose	Shown	Servient Tenement	Grantee
Right to drain sewage and water	D4	Lot 1 hereon	Porirua City Council
	D5	Lot 2 hereon	
	D6		
	D7		
	D8	Lot 3 hereon	
	D9	Lot 4 hereon	
	D10	Lot 5 hereon	
	D11	Lot 6 hereon	
	D12	Lot 7 hereon	
	D13	Lot 8 hereon	
	D14		
	D15	Lot 11 hereon	
	D16		
	D18	Lot 18 hereon	
	D19		
	D20	Lot 23 hereon	
	D21	Lot 24 hereon	
	D22		
	D23		
	D28	Lot 25 hereon	
	D29	Lot 26 hereon	
	D24	Lot 27 hereon	
	D25	Lot 28 hereon	
	D26	Lot 29 hereon	
	D30	Lot 35 hereon	
	D31		
	D32	Lot 37 hereon	
	D33	Lot 38 hereon	
	D34	Lot 42 hereon	
	D35		
	D36	Lot 43 hereon	
	D37		
	D38	Lot 47 hereon	
	D39	Lot 48 hereon	
	D40	Lot 49 hereon	
	D41	Lot 50 hereon	
	D42	Lot 51 hereon	
	D43	Lot 52 hereon	
	RW5	Lot 109 hereon	
	D45	Lot 111 hereon	
	RW6	Lot 113 hereon	
	D46	Lot 114 hereon	
	RW2	Lot 206 hereon	
	RW3	Lot 207 hereon	
	RW4	Lot 210 hereon	
	D3	Lot 302 hereon	





Diag. A



Amalgamation Conditions

That Lot 206 hereon (Legal Access) be held as to nine undivided one ninth shares by the owners of Lots 12, 27, 28, 29, 38, 39, 40, 41 & 42 hereon as tenants in common in the said shares and that individual Certificates of title be issued in accordance therewith.

That Lot 207 hereon (Legal Access) be held as to five undivided one fifth shares by the owners of Lots 38, 39, 40, 41 & 42 hereon as tenants in common in the said shares and that individual Certificates of title be issued in accordance therewith.

That Lot 210 hereon (Legal Access) be held as to four undivided one fourth shares by the owners of Lots 43, 44, 45 & 46 hereon as tenants in common in the said shares and that individual Certificates of title be issued in accordance therewith.

DLR Reference: 449460

T 2/12

Land District: Wellington

Digitally Generated Plan

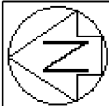
Generated on: 02/08/2010 09:45am Page 10 of 20

Lots 1-53, 106-115, 206, 207, 210, 214, 217, 218, 302 & 400 Being a Subdivision of Lot 400 DP 403714

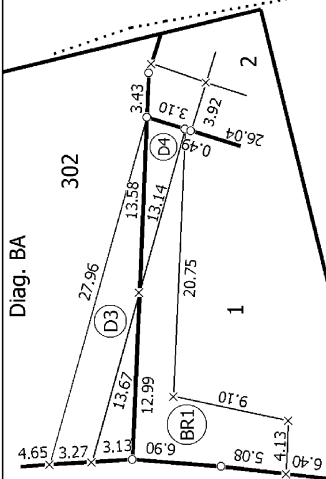
Surveyor: Matthew John Hayward
Firm: Harrison Grierson Consultants Ltd (A/C)

Title Plan
DP 422318

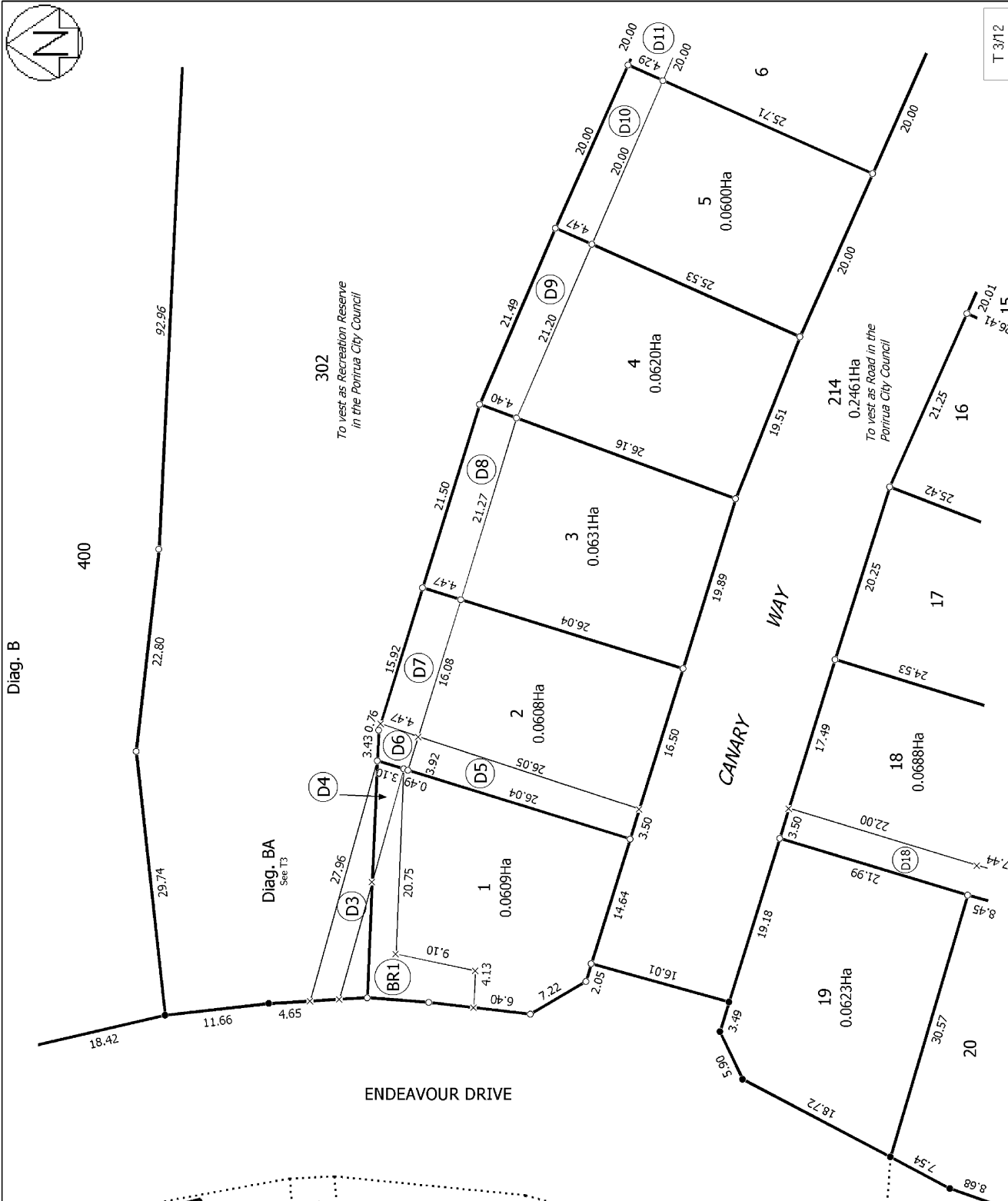
Deposited on: 16/07/2010



Diag. BA



Diag. B



T 3/12

Land District: Wellington

Digitally Generated Plan

Generated on: 02/08/2010 09:45am Page 11 of 20

Lots 1-53, 106-115, 206, 207, 210, 214, 217, 218, 302 & 400 Being a Subdivision of Lot 400 DP 403714

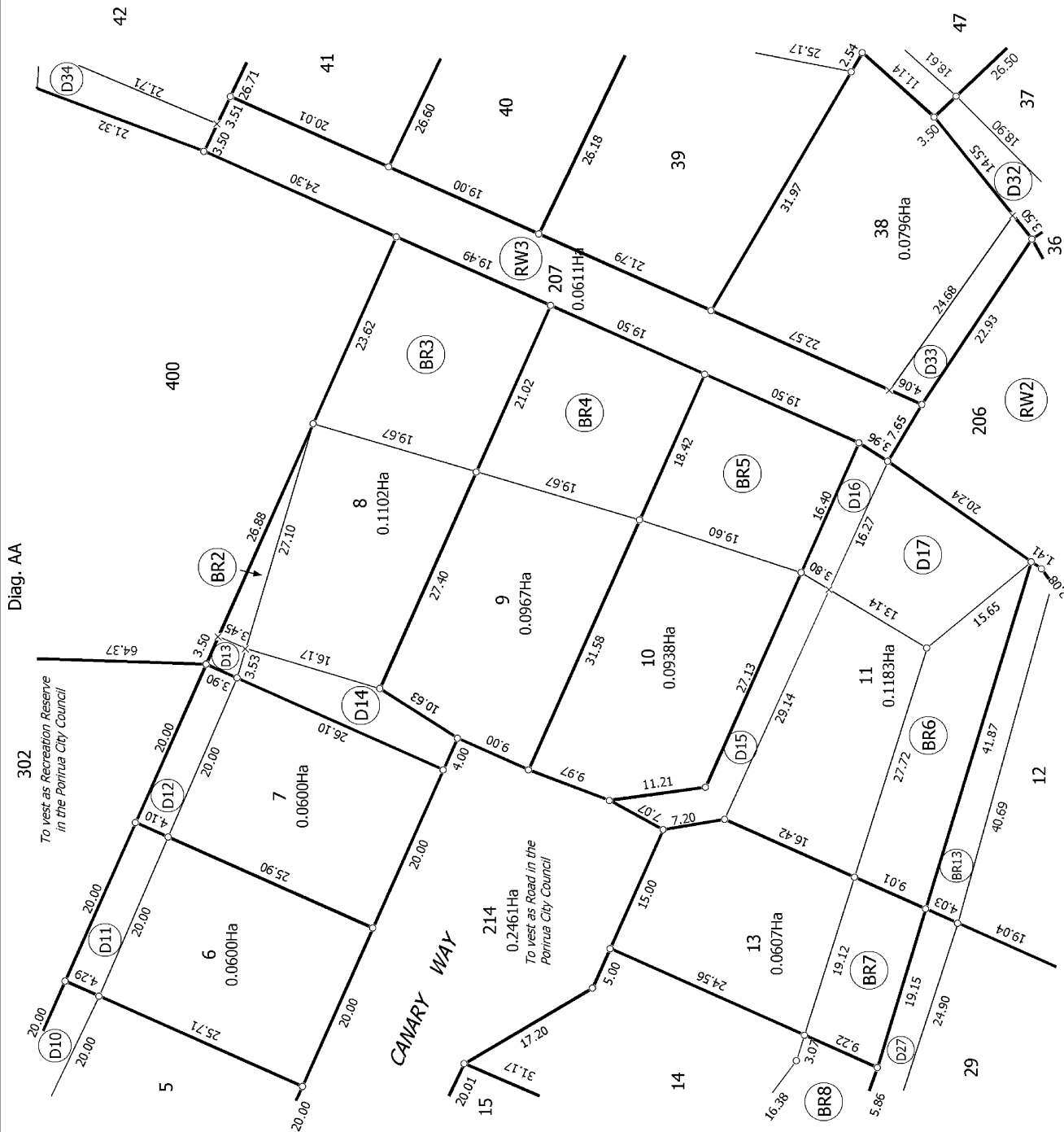
Surveyor: Matthew John Hayward
Firm: Harrison Grierson Consultants Ltd (A/C)

Title Plan
DP 422318

Deposited on: 16/07/2010



Diag. AA



T 4/12

Land District: Wellington

Digitally Generated Plan

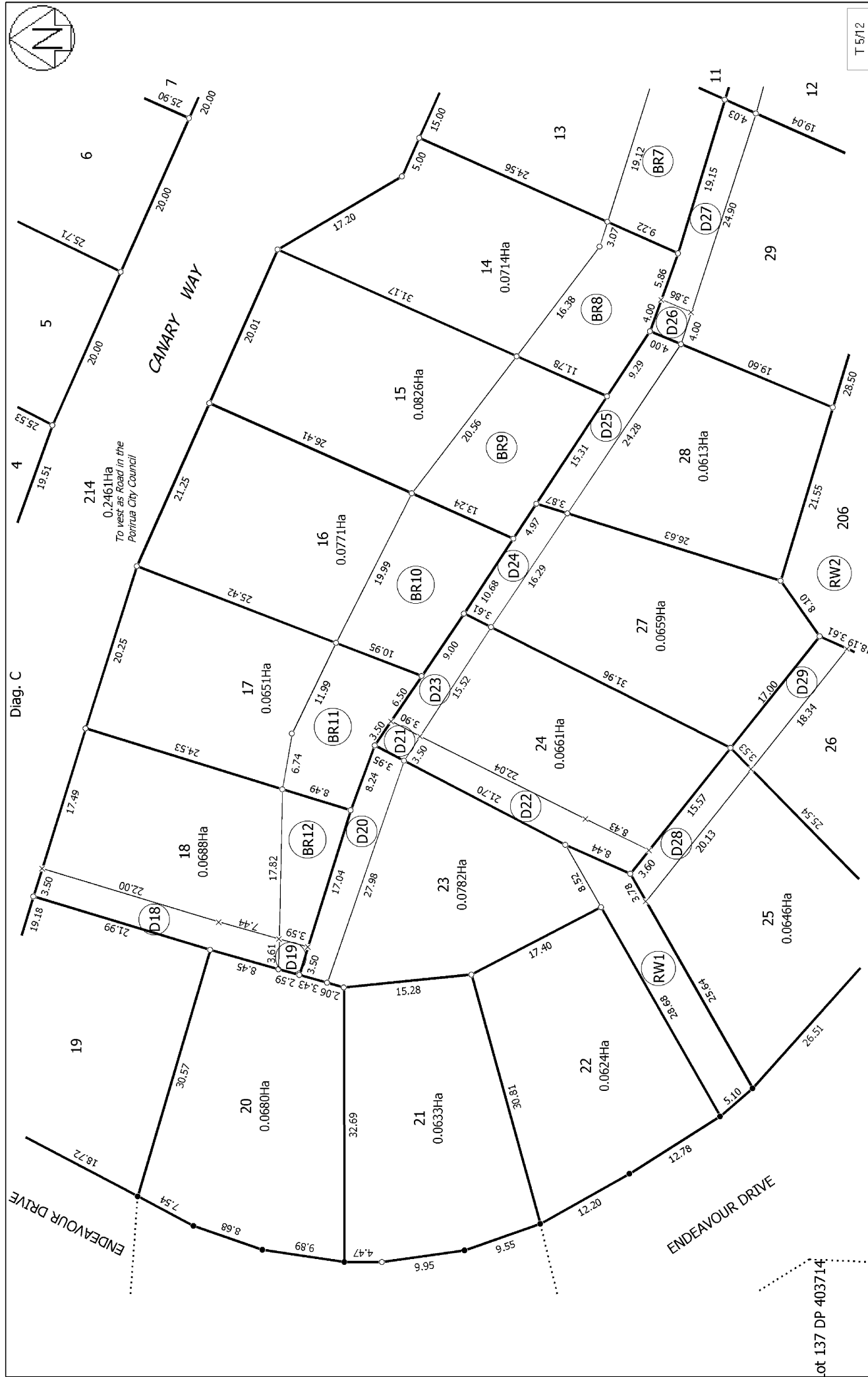
Generated on: 02/08/2010 09:45am Page 12 of 20

Lots 1-53, 106-115, 206, 207, 210, 214, 217, 218, 302 & 400 Being a Subdivision
of Lot 400 DP 403714

Surveyor: Matthew John Hayward
Firm: Harrison Grierson Consultants Ltd (A/C)

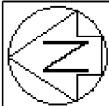
Title Plan
DP 422318

Deposited on: 16/07/2010

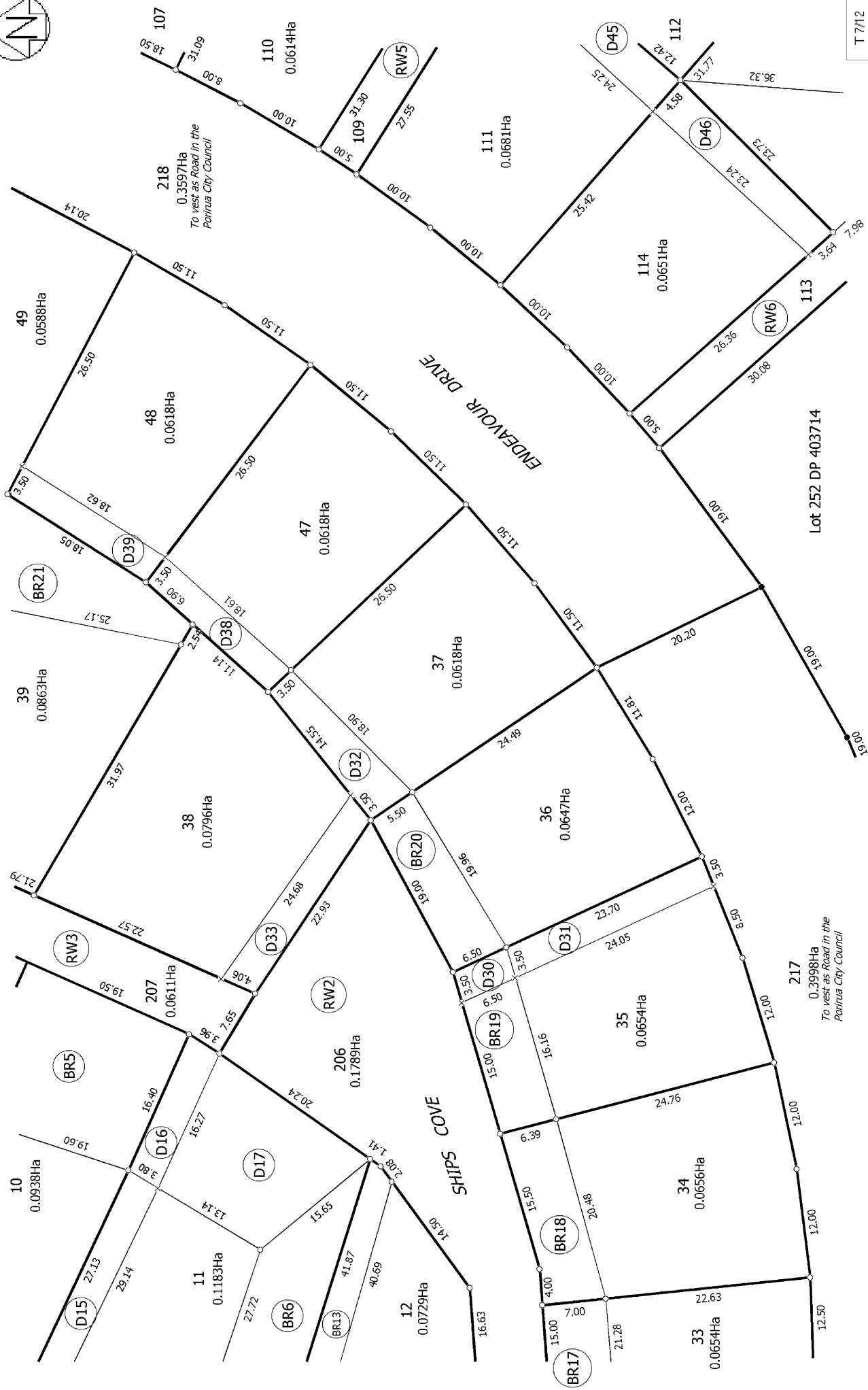


Land District: Wellington	Lots 1-53, 106-115, 206, 207, 210, 214, 217, 218, 302 & 400 Being a Subdivision of Lot 400 DP 403714	Surveyor: Matthew John Hayward Firm: Harrison Grierson Consultants Ltd (Au	Title Plan DP 422318
Digitally Generated Plan Generated on: 02/08/2010 09:45am Page 13 of 20		Deposited on: 16/07/2010	

Digitally Generated Plan
Generated on: 02/08/2010 09:45am Page 13 of 20



Diag. AB



T 7/12

Land District: Wellington

Digitally Generated Plan

Generated on: 02/08/2010 09:45am Page 15 of 20

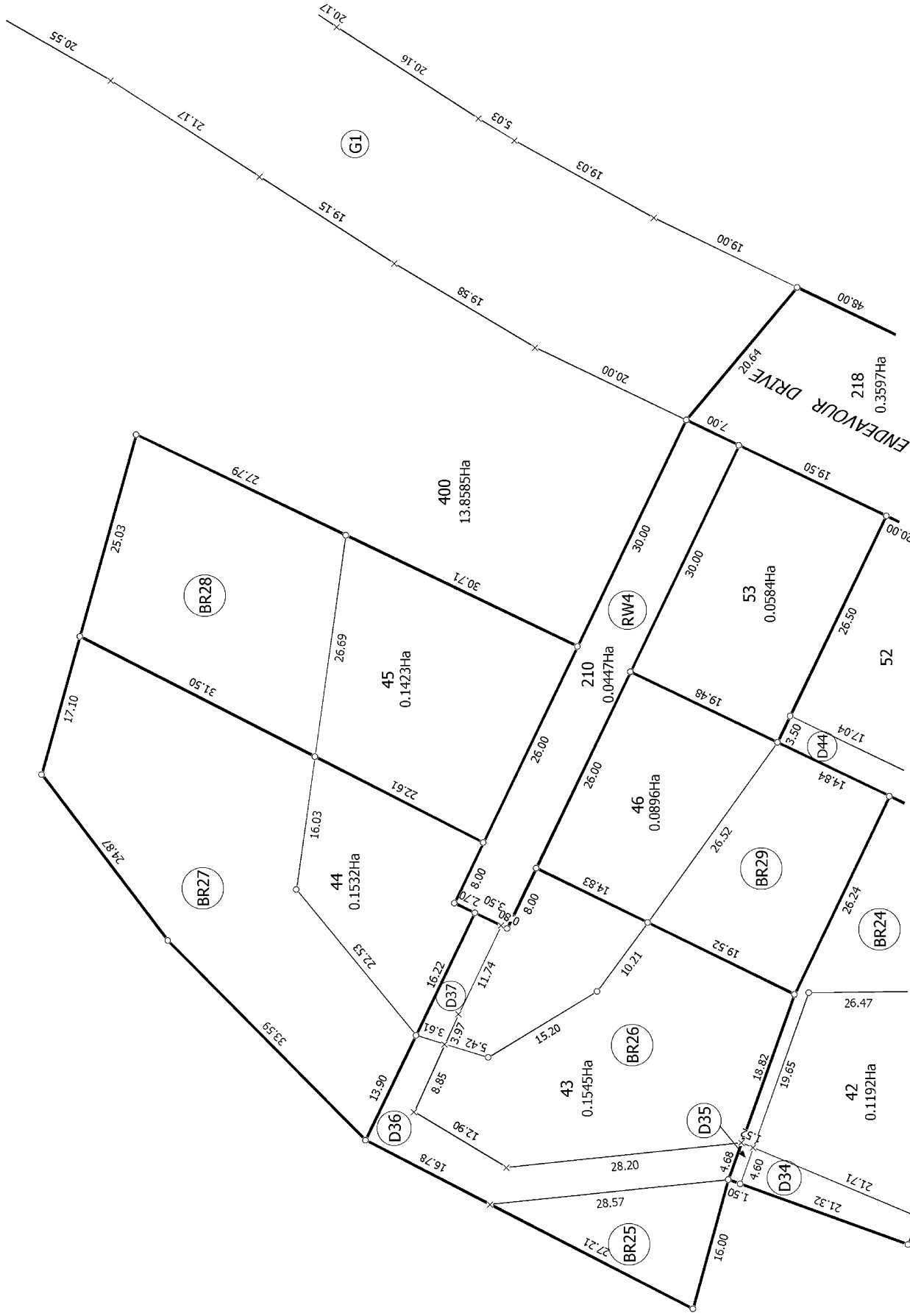
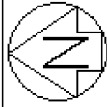
Lots 1-53, 106-115, 206, 207, 210, 214, 217, 218, 302 & 400 Being a Subdivision
of Lot 400 DP 403714

Surveyor: Matthew John Hayward
Firm: Harrison Grierson Consultants Ltd (A/C)

Title Plan
DP 422318

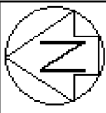
Deposited on: 16/07/2010

Diag. H

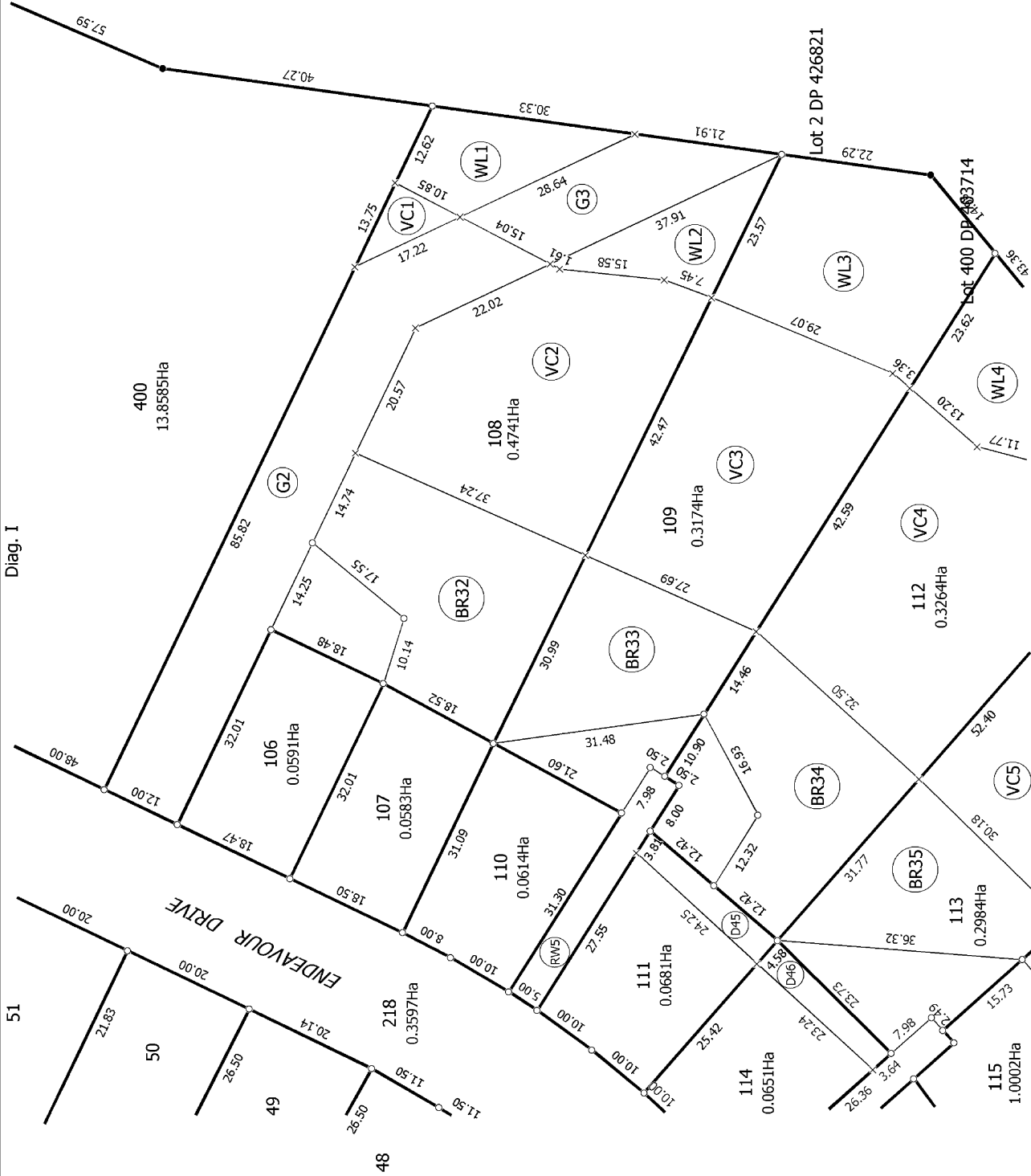


T 9/12

Land District: Wellington	Lots 1-53, 106-115, 206, 207, 210, 214, 217, 218, 302 & 400 Being a Subdivision of Lot 400 DP 403714	Surveyor: Matthew John Hayward Firm: Harrison Grierson Consultants Ltd (A/L)	Title Plan DP 422318
Digitally Generated Plan Generated on: 02/08/2010 09:45am Page 17 of 20			Deposited on: 16/07/2010



Diag. I



T 10/12

Land District: Wellington

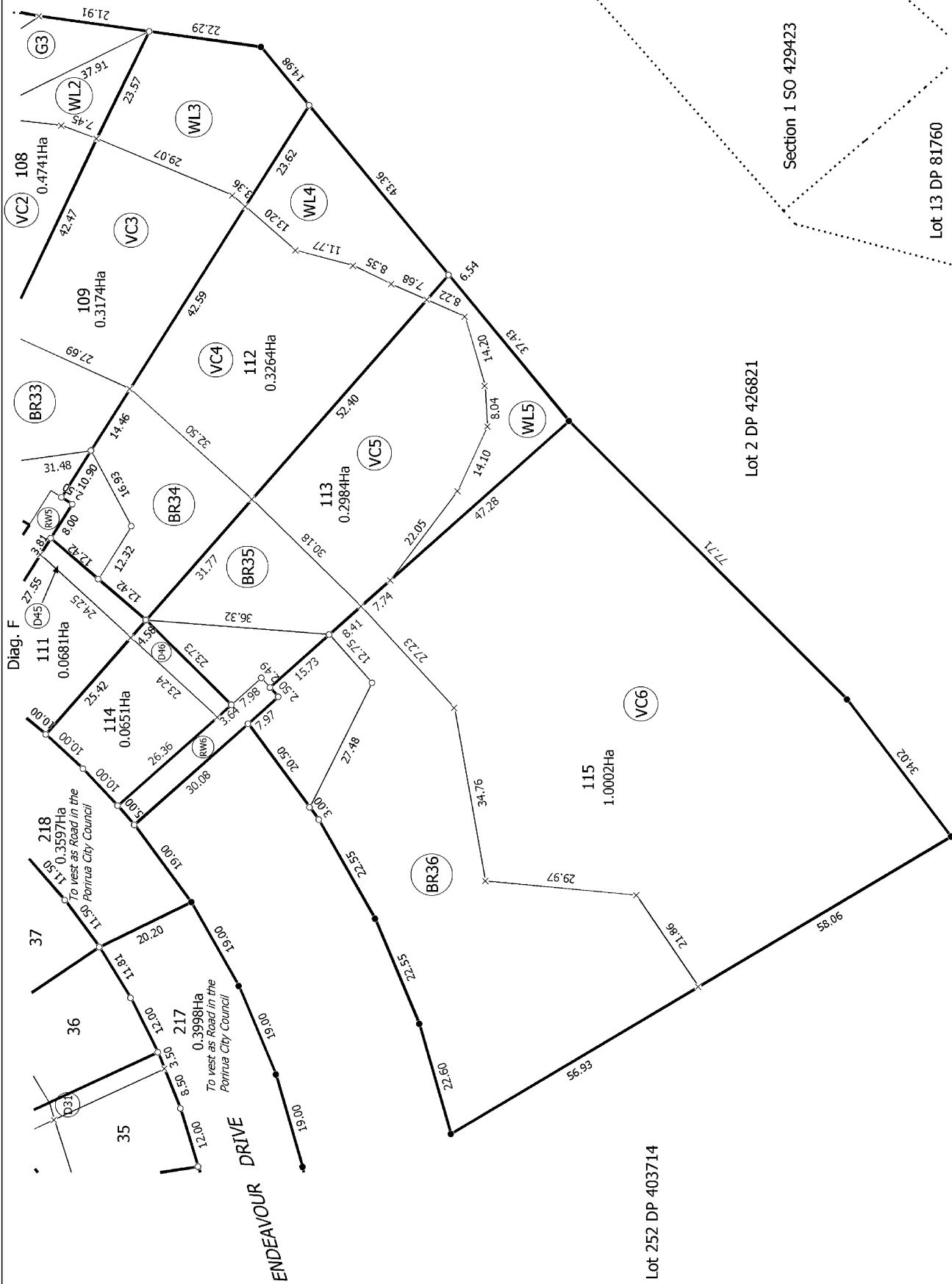
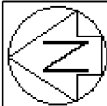
Digitally Generated Plan
Generated on: 02/08/2010 09:45am Page 18 of 20

Lots 1-53, 106-115, 206, 207, 210, 214, 217, 218, 302 & 400 Being a Subdivision
of Lot 400 DP 403714

Surveyor: Matthew John Hayward
Firm: Harrison Grierson Consultants Ltd (A/C)

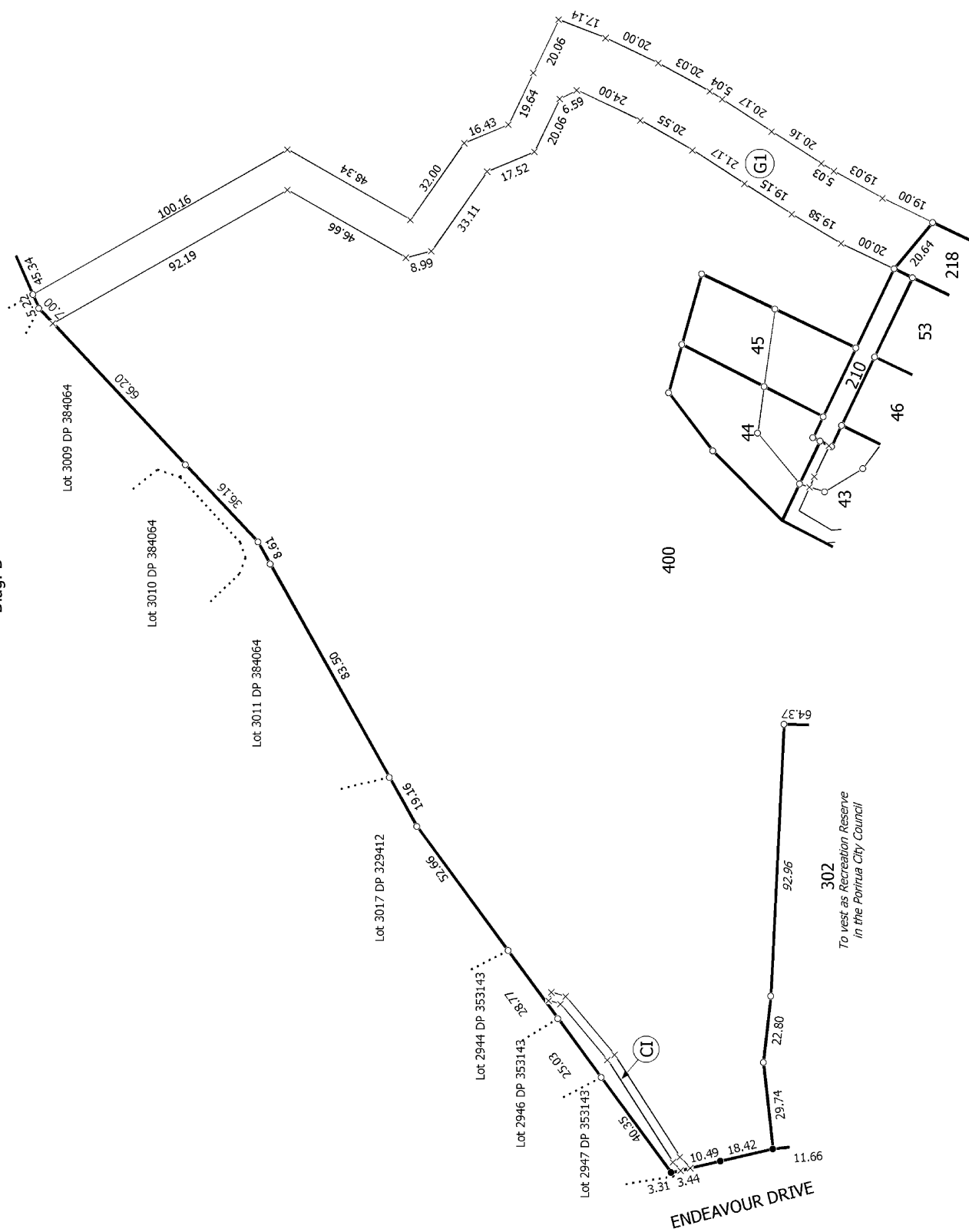
Title Plan
DP 422318

Deposited on: 16/07/2010



T 11/12

Land District: Wellington	Lots 1-53, 106-115, 206, 207, 210, 214, 217, 218, 302 & 400 Being a Subdivision of Lot 400 DP 403714		Surveyor: Matthew John Hayward Firm: Harrison Grierson Consultants Ltd (A/L)	Title Plan DP 422318
Digitally Generated Plan Generated on: 02/08/2010 09:45am Page 19 of 20		Deposited on: 16/07/2010		



T12/12

Land District Wellington

Digitally Generated Plan

Digitally Generated Flatt
Generated on: 02/08/2010 09:45am Page 20 of 20

Lots 1-53, 106-115, 206, 207, 210, 214, 217, 218, 302 & 400 Being a Subdivision of Lot 400 DP 403714

Surveyor: Matthew John Hayward
Firm: Harrison Grierson Consultants Ltd (A.

Title Plan
DP 422318

Deposited on: 16/07/2010



CSD Plan - DP 422318

Survey Number	DP 422318
Surveyor Reference	1850-000431-11 (Silverwood Central)
Surveyor	Matthew John Hayward
Survey Firm	Harrison Grierson Consultants Ltd (Auckland)
Surveyor Declaration	I Matthew John Hayward, being a licensed cadastral surveyor, certify that: (a) this dataset provided by me and its related survey are accurate, correct and in accordance with the Cadastral Survey Act 2002 and the Rules for Cadastral Survey 2010, and (b) the survey was undertaken by me or under my personal direction. Declared on 15 Jul 2010 02:48 PM

Survey Details

Dataset Description	Lots 1-53, 106-115, 206, 207, 210, 214, 217, 218, 302 & 400 Being a Subdivision of Lot 400 DP 403714		
Purpose	LT Subdivision		
Status	Deposited	Type	Survey
Land District	Wellington	Survey Class	Class A Cadastral Survey
Coordinate System	Wellington 2000		

Survey Dates

Surveyed Date	23/11/2009	Certified Date	15/07/2010
Submitted Date	15/07/2010 14:48:47	Survey Approval Date	15/07/2010
Deposit Date	16/07/2010		

Referenced Surveys

Survey Number	Land District	Bearing Correction
DP 66002	Wellington	0°00'00"
DP 403714	Wellington	0°00'00"

Territorial Authorities

Porirua City

Comprised In

CT 412344

Created Parcels

Parcels	Parcel Intent	Area	CT Reference
Lot 1 Deposited Plan 422318	Fee Simple Title	0.0609 Ha	485694
Lot 2 Deposited Plan 422318	Fee Simple Title	0.0608 Ha	485695
Lot 3 Deposited Plan 422318	Fee Simple Title	0.0631 Ha	485696
Lot 4 Deposited Plan 422318	Fee Simple Title	0.0620 Ha	485697
Lot 5 Deposited Plan 422318	Fee Simple Title	0.0600 Ha	485698
Lot 6 Deposited Plan 422318	Fee Simple Title	0.0600 Ha	485699



CSD Plan - DP 422318

Created Parcels

Parcels	Parcel Intent	Area	CT Reference
Lot 7 Deposited Plan 422318	Fee Simple Title	0.0600 Ha	485700
Lot 8 Deposited Plan 422318	Fee Simple Title	0.1102 Ha	485701
Lot 9 Deposited Plan 422318	Fee Simple Title	0.0967 Ha	485702
Lot 10 Deposited Plan 422318	Fee Simple Title	0.0938 Ha	485703
Lot 11 Deposited Plan 422318	Fee Simple Title	0.1183 Ha	485704
Lot 12 Deposited Plan 422318	Fee Simple Title	0.0729 Ha	485705
Lot 13 Deposited Plan 422318	Fee Simple Title	0.0607 Ha	485706
Lot 14 Deposited Plan 422318	Fee Simple Title	0.0714 Ha	485707
Lot 15 Deposited Plan 422318	Fee Simple Title	0.0826 Ha	485708
Lot 16 Deposited Plan 422318	Fee Simple Title	0.0771 Ha	485709
Lot 17 Deposited Plan 422318	Fee Simple Title	0.0651 Ha	485710
Lot 18 Deposited Plan 422318	Fee Simple Title	0.0688 Ha	485711
Lot 19 Deposited Plan 422318	Fee Simple Title	0.0623 Ha	485712
Lot 20 Deposited Plan 422318	Fee Simple Title	0.0680 Ha	485713
Lot 21 Deposited Plan 422318	Fee Simple Title	0.0633 Ha	485714
Lot 22 Deposited Plan 422318	Fee Simple Title	0.0624 Ha	485715
Lot 23 Deposited Plan 422318	Fee Simple Title	0.0782 Ha	485716
Lot 24 Deposited Plan 422318	Fee Simple Title	0.0661 Ha	485717
Lot 25 Deposited Plan 422318	Fee Simple Title	0.0646 Ha	485718
Lot 26 Deposited Plan 422318	Fee Simple Title	0.0634 Ha	485719
Lot 27 Deposited Plan 422318	Fee Simple Title	0.0659 Ha	485720
Lot 28 Deposited Plan 422318	Fee Simple Title	0.0613 Ha	485721
Lot 29 Deposited Plan 422318	Fee Simple Title	0.0662 Ha	485722
Lot 30 Deposited Plan 422318	Fee Simple Title	0.0679 Ha	485723
Lot 31 Deposited Plan 422318	Fee Simple Title	0.0646 Ha	485724
Lot 32 Deposited Plan 422318	Fee Simple Title	0.0646 Ha	485725
Lot 33 Deposited Plan 422318	Fee Simple Title	0.0654 Ha	485726
Lot 34 Deposited Plan 422318	Fee Simple Title	0.0656 Ha	485727
Lot 35 Deposited Plan 422318	Fee Simple Title	0.0654 Ha	485728
Lot 36 Deposited Plan 422318	Fee Simple Title	0.0647 Ha	485729
Lot 37 Deposited Plan 422318	Fee Simple Title	0.0618 Ha	485730
Lot 38 Deposited Plan 422318	Fee Simple Title	0.0796 Ha	485731
Lot 39 Deposited Plan 422318	Fee Simple Title	0.0863 Ha	485732
Lot 40 Deposited Plan 422318	Fee Simple Title	0.0750 Ha	485733
Lot 41 Deposited Plan 422318	Fee Simple Title	0.0800 Ha	485734
Lot 42 Deposited Plan 422318	Fee Simple Title	0.1192 Ha	485735
Lot 43 Deposited Plan 422318	Fee Simple Title	0.1545 Ha	485736
Lot 44 Deposited Plan 422318	Fee Simple Title	0.1532 Ha	485737
Lot 45 Deposited Plan 422318	Fee Simple Title	0.1423 Ha	485738
Lot 46 Deposited Plan 422318	Fee Simple Title	0.0896 Ha	485739



CSD Plan - DP 422318

Created Parcels

Parcels	Parcel Intent	Area	CT Reference
Lot 47 Deposited Plan 422318	Fee Simple Title	0.0618 Ha	485740
Lot 48 Deposited Plan 422318	Fee Simple Title	0.0618 Ha	485741
Lot 49 Deposited Plan 422318	Fee Simple Title	0.0588 Ha	485742
Lot 50 Deposited Plan 422318	Fee Simple Title	0.0600 Ha	485743
Lot 51 Deposited Plan 422318	Fee Simple Title	0.0599 Ha	485744
Lot 52 Deposited Plan 422318	Fee Simple Title	0.0600 Ha	485745
Lot 53 Deposited Plan 422318	Fee Simple Title	0.0584 Ha	485746
Lot 106 Deposited Plan 422318	Fee Simple Title	0.0591 Ha	485747
Lot 107 Deposited Plan 422318	Fee Simple Title	0.0583 Ha	485748
Lot 108 Deposited Plan 422318	Fee Simple Title	0.4741 Ha	485749
Lot 109 Deposited Plan 422318	Fee Simple Title	0.3174 Ha	485750
Lot 110 Deposited Plan 422318	Fee Simple Title	0.0614 Ha	485751
Lot 111 Deposited Plan 422318	Fee Simple Title	0.0681 Ha	485752
Lot 112 Deposited Plan 422318	Fee Simple Title	0.3264 Ha	485753
Lot 113 Deposited Plan 422318	Fee Simple Title	0.2984 Ha	485754
Lot 114 Deposited Plan 422318	Fee Simple Title	0.0651 Ha	485755
Lot 115 Deposited Plan 422318	Fee Simple Title	1.0002 Ha	485756
Lot 206 Deposited Plan 422318	Fee Simple Title	0.1789 Ha	Multiple
Lot 207 Deposited Plan 422318	Fee Simple Title	0.0611 Ha	Multiple
Lot 210 Deposited Plan 422318	Fee Simple Title	0.0447 Ha	Multiple
	Road	0.2461 Ha	
	Road	0.3998 Ha	
	Road	0.3597 Ha	
Lot 302 Deposited Plan 422318	Vesting on Deposit for Recreation Reserve (Territorial Authority)	0.5662 Ha	485757
Lot 400 Deposited Plan 422318	Fee Simple Title	13.8585 Ha	485758
Area D3 Deposited Plan 422318	Easement		
Area D4 Deposited Plan 422318	Easement		
Area BR1 Deposited Plan 422318	Land Covenant		
Area D5 Deposited Plan 422318	Easement		
Area D6 Deposited Plan 422318	Easement		
Area D7 Deposited Plan 422318	Easement		
Area D8 Deposited Plan 422318	Easement		
Area D9 Deposited Plan 422318	Easement		
Area D10 Deposited Plan 422318	Easement		
Area D11 Deposited Plan 422318	Easement		
Area D12 Deposited Plan 422318	Easement		
Area D13 Deposited Plan 422318	Easement		
Area D14 Deposited Plan 422318	Easement		
Area BR2 Deposited Plan 422318	Land Covenant		



CSD Plan - DP 422318

Created Parcels

Parcels	Parcel Intent	Area	CT Reference
Area BR3 Deposited Plan 422318	Land Covenant		
Area BR4 Deposited Plan 422318	Land Covenant		
Area BR5 Deposited Plan 422318	Land Covenant		
Area D15 Deposited Plan 422318	Easement		
Area D16 Deposited Plan 422318	Easement		
Area D17 Deposited Plan 422318	Easement		
Area BR6 Deposited Plan 422318	Land Covenant		
Area BR13 Deposited Plan 422318	Land Covenant		
Area BR7 Deposited Plan 422318	Land Covenant		
Area BR8 Deposited Plan 422318	Land Covenant		
Area BR9 Deposited Plan 422318	Land Covenant		
Area BR10 Deposited Plan 422318	Land Covenant		
Area BR11 Deposited Plan 422318	Land Covenant		
Area BR12 Deposited Plan 422318	Land Covenant		
Area D18 Deposited Plan 422318	Easement		
Area D19 Deposited Plan 422318	Easement		
Area D20 Deposited Plan 422318	Easement		
Area RW1 Deposited Plan 422318	Easement		
Area D21 Deposited Plan 422318	Easement		
Area D22 Deposited Plan 422318	Easement		
Area D23 Deposited Plan 422318	Easement		
Area D28 Deposited Plan 422318	Easement		
Area D29 Deposited Plan 422318	Easement		
Area D24 Deposited Plan 422318	Easement		
Area D25 Deposited Plan 422318	Easement		
Area D26 Deposited Plan 422318	Easement		
Area D27 Deposited Plan 422318	Easement		
Area BR14 Deposited Plan 422318	Land Covenant		
Area BR15 Deposited Plan 422318	Land Covenant		
Area BR16 Deposited Plan 422318	Land Covenant		
Area BR17 Deposited Plan 422318	Land Covenant		
Area BR18 Deposited Plan 422318	Land Covenant		
Area BR19 Deposited Plan 422318	Land Covenant		
Area D30 Deposited Plan 422318	Easement		
Area D31 Deposited Plan 422318	Easement		
Area BR20 Deposited Plan 422318	Land Covenant		
Area D32 Deposited Plan 422318	Easement		
Area RW2 Deposited Plan 422318	Easement		
Area RW3 Deposited Plan 422318	Easement		
Area D33 Deposited Plan 422318	Easement		



CSD Plan - DP 422318

Created Parcels

Parcels	Parcel Intent	Area	CT Reference
Area BR21 Deposited Plan 422318	Land Covenant		
Area BR22 Deposited Plan 422318	Land Covenant		
Area BR23 Deposited Plan 422318	Land Covenant		
Area BR24 Deposited Plan 422318	Land Covenant		
Area D34 Deposited Plan 422318	Easement		
Area D35 Deposited Plan 422318	Easement		
Area D36 Deposited Plan 422318	Easement		
Area D37 Deposited Plan 422318	Easement		
Area BR25 Deposited Plan 422318	Land Covenant		
Area BR26 Deposited Plan 422318	Land Covenant		
Area BR27 Deposited Plan 422318	Land Covenant		
Area BR28 Deposited Plan 422318	Land Covenant		
Area BR29 Deposited Plan 422318	Land Covenant		
Area RW4 Deposited Plan 422318	Easement		
Area D38 Deposited Plan 422318	Easement		
Area D39 Deposited Plan 422318	Easement		
Area D40 Deposited Plan 422318	Easement		
Area D41 Deposited Plan 422318	Easement		
Area BR30 Deposited Plan 422318	Land Covenant		
Area BR31 Deposited Plan 422318	Land Covenant		
Area D42 Deposited Plan 422318	Easement		
Area D43 Deposited Plan 422318	Easement		
Area D44 Deposited Plan 422318	Easement		
Area G1 Deposited Plan 422318	Easement		
Area G2 Deposited Plan 422318	Easement		
Area G3 Deposited Plan 422318	Easement		
Area WL1 Deposited Plan 422318	Land Covenant		
Area WL2 Deposited Plan 422318	Land Covenant		
Area VC1 Deposited Plan 422318	Land Covenant		
Area VC2 Deposited Plan 422318	Land Covenant		
Area BR32 Deposited Plan 422318	Land Covenant		
Area RW5 Deposited Plan 422318	Easement		
Area BR33 Deposited Plan 422318	Land Covenant		
Area VC3 Deposited Plan 422318	Land Covenant		
Area WL3 Deposited Plan 422318	Land Covenant		
Area WL4 Deposited Plan 422318	Land Covenant		
Area VC4 Deposited Plan 422318	Land Covenant		
Area BR34 Deposited Plan 422318	Land Covenant		
Area D45 Deposited Plan 422318	Easement		
Area D46 Deposited Plan 422318	Easement		



CSD Plan - DP 422318

Created Parcels

Parcels	Parcel Intent	Area	CT Reference
Area RW6 Deposited Plan 422318	Easement		
Area BR35 Deposited Plan 422318	Land Covenant		
Area VC5 Deposited Plan 422318	Land Covenant		
Area WL5 Deposited Plan 422318	Land Covenant		
Area VC6 Deposited Plan 422318	Land Covenant		
Area BR36 Deposited Plan 422318	Land Covenant		
Area CI Deposited Plan 422318	Easement		
Total Area		<hr/> 22.4300 Ha	

Mark and Observation

Survey Number DP 422318
Coordinate System Wellington 2000

From	To	Code	Bearing	Adpt Surv	Distance	Adpt Surv
AP 13 DP 403714	AP 7 DP 422318	ob78	74°17'00"	M	125.72	M
AP 7 DP 422318	AP 8 DP 422318	ob92	35°37'30"	M	81.13	M
AP 8 DP 422318	RM 9 DP 422318	ob125	25°36'30"	M	80.97	M
RM 9 DP 422318	AP 4 DP 422318	ob154	296°21'30"	M	77.29	M
AP 4 DP 422318	AP 1 DP 403714	ob159	270°08'10"	M	245.68	M
AP 12 DP 403714	AP 1 DP 422318	ob0	353°02'00"	M	46.16	M
AP 1 DP 422318	AP 2 DP 422318	ob8	96°27'30"	M	103.24	M
AP 2 DP 422318	AP 3 DP 422318	ob28	26°41'30"	M	119.35	M
AP 3 DP 422318	AP 1 DP 403714	ob55	284°20'50"	M	216.83	M
AP 2 DP 422318	AP 4 DP 422318	ob29	29°10'40"	M	183.00	M
AP 1 DP 403714	AP 2 DP 403714	ob181	204°49'00"	M	30.94	M
AP 2 DP 403714	AP 3 DP 403714	ob192	204°49'00"	M	39.22	M
AP 3 DP 403714	AP 4 DP 403714	ob200	204°49'00"	M	16.00	M
AP 4 DP 403714	RM 8 DP 403714	ob201	149°11'00"	M	82.90	M
RM 8 DP 403714	AP 12 DP 403714	ob213	130°21'00"	M	69.77	M
AP 12 DP 403714	AP 13 DP 403714	ob1	104°20'00"	M	53.87	M
AP 13 DP 403714	IT 22 DP 403714	ob79	95°32'30"	M	91.93	M
AP 1 DP 403714	N X DP 348624	ob182	348°46'30"	M	100.27	M
AP 2 DP 403714	AP 6 DP 422318	ob193	114°32'00"	M	155.12	M
AP 6 DP 422318	IT 10 DP 422318	ob231	20°40'00"	M	46.61	M
IT 10 DP 422318	IR 11 DP 422318	ob256	293°40'00"	M	76.37	M
IR 11 DP 422318	N X DP 348624	ob257	321°04'20"	M	149.84	M
AP 2 DP 403714	AP 5 DP 422318	ob194	108°37'30"	M	93.58	M
AP 5 DP 422318	AP 6 DP 422318	ob261	123°22'00"	M	62.77	M
IT 22 DP 403714	IT 21 DP 403714	ob225	163°07'30"	M	102.66	M
IT 21 DP 403714	IT 23 DP 403714	ob786	41°20'50"	M	234.43	M
IT 23 DP 403714	IT 24 DP 403714	ob791	15°53'00"	A DP 403714	75.04	A DP 403714
IT 24 DP 403714	IT 25 DP 403714	ob797	40°02'20"	A DP 403714	202.69	A DP 403714
IT 25 DP 403714	IT 26 DP 403714	ob798	9°06'00"	A DP 403714	58.04	A DP 403714
IT 26 DP 403714	IT VII DP 81759	ob799	115°26'40"	A DP 403714	217.09	A DP 403714
N X DP 348624	PEG (4) DP 91030	ob230	159°40'00"	A DP 403714	29.00	A DP 403714
PEG (4) DP 91030	PEG 118 DP 403714	ob282	170°50'00"	A DP 403714	20.00	A DP 403714
PEG 118 DP 403714	PEG 101 DP 403714	ob283	53°41'50"	A DP 403714	1.62	A DP 403714
PEG 101 DP 403714	UNMK (144) DP 403714	ob284	166°39'00"	A DP 403714	3.31	A DP 403714
UNMK (144) DP 403714	UNMK (143) DP 403714	ob285	166°39'00"	A DP 403714	3.44	A DP 403714
UNMK (143) DP 403714	PEG 102 DP 403714	ob287	166°39'00"	A DP 403714	10.49	A DP 403714
PEG 102 DP 403714	PEG 103 DP 403714	ob288	166°59'00"	A DP 403714	18.42	A DP 403714

Mark and Observation

Survey Number DP 422318
Coordinate System Wellington 2000

From	To	Code	Bearing	Adpt Surv	Distance	Adpt Surv
PEG 103 DP 403714	PEG 104 DP 403714	ob289	173°31'00"	A DP 403714	11.66	A DP 403714
PEG 104 DP 403714	UNMK 45 DP 422318	ob291	176°37'00"	A DP 403714	4.65	C
UNMK 45 DP 422318	UNMK 44 DP 422318	ob838	176°37'00"	A DP 403714	3.27	C
UNMK 44 DP 422318	PEG 105 DP 403714	ob839	176°37'00"	A DP 403714	3.13	A DP 403714
PEG 105 DP 403714	PEG 106 DP 403714	ob292	184°24'00"	A DP 403714	6.90	A DP 403714
PEG 106 DP 403714	UNMK 100 DP 422318	ob294	186°33'00"	A DP 403714	5.08	A DP 403714
UNMK 100 DP 422318	PEG 201 DP 403714	ob702	186°33'00"	A DP 403714	6.40	A DP 403714
PEG 201 DP 403714	PEG 202 DP 403714	ob295	149°24'00"	A DP 403714	7.22	A DP 403714
PEG 202 DP 403714	PEG 203 DP 403714	ob296	107°13'00"	A DP 403714	2.05	A DP 403714
PEG 203 DP 403714	PEG 204 DP 403714	ob297	195°28'00"	A DP 403714	16.01	A DP 403714
PEG 204 DP 403714	PEG 205 DP 403714	ob299	287°13'00"	A DP 403714	3.49	A DP 403714
PEG 205 DP 403714	PEG 206 DP 403714	ob300	244°31'00"	A DP 403714	5.90	A DP 403714
PEG 206 DP 403714	PEG 401 DP 403714	ob301	207°43'00"	A DP 403714	18.72	A DP 403714
PEG 401 DP 403714	PEG 402 DP 403714	ob302	208°02'00"	A DP 403714	7.54	A DP 403714
PEG 402 DP 403714	PEG 403 DP 403714	ob303	199°05'00"	A DP 403714	8.68	A DP 403714
PEG 403 DP 403714	PEG 404 DP 403714	ob304	188°26'00"	A DP 403714	9.89	A DP 403714
PEG 404 DP 403714	PEG 405 DP 422318	ob305	180°11'00"	A DP 403714	4.47	A DP 403714
PEG 405 DP 422318	PEG 406 DP 403714	ob306	171°55'00"	A DP 403714	9.95	A DP 403714
PEG 406 DP 403714	PEG 407 DP 403714	ob307	160°44'00"	A DP 403714	9.55	A DP 403714
PEG 407 DP 403714	PEG 801 DP 403714	ob308	150°41'00"	A DP 403714	12.20	A DP 403714
PEG 801 DP 403714	PEG 802 DP 403714	ob309	147°40'00"	A DP 403714	12.78	A DP 403714
PEG 802 DP 403714	PEG 803 DP 403714	ob310	139°14'00"	A DP 403714	5.10	A DP 403714
PEG 803 DP 403714	PEG 804 DP 403714	ob311	131°51'00"	A DP 403714	26.51	A DP 403714
PEG 804 DP 403714	PEG 805 DP 422318	ob312	131°21'00"	A DP 403714	20.64	A DP 403714
PEG 805 DP 422318	RM 8 DP 403714	ob313	302°52'00"	M	34.64	M
PEG 805 DP 422318	PEG 806 DP 403714	ob314	232°38'00"	A DP 403714	20.43	A DP 403714
PEG 806 DP 403714	PEG 1201 DP 403714	ob317	129°08'00"	A DP 403714	8.98	A DP 403714
PEG 1201 DP 403714	PEG 1202 DP 403714	ob318	121°56'00"	A DP 403714	9.00	A DP 403714
PEG 1202 DP 403714	PEG 1203 DP 403714	ob319	114°33'00"	A DP 403714	9.00	A DP 403714
PEG 1203 DP 403714	PEG 1204 DP 403714	ob320	107°31'00"	A DP 403714	9.00	A DP 403714
PEG 1204 DP 403714	PEG 1205 DP 403714	ob321	105°44'00"	A DP 403714	20.00	A DP 403714
PEG 1205 DP 403714	PEG 1301 DP 403714	ob322	105°44'00"	A DP 403714	20.00	A DP 403714
PEG 1301 DP 403714	PEG 1302 DP 403714	ob323	102°36'00"	A DP 403714	20.00	A DP 403714
PEG 1302 DP 403714	PEG 1303 DP 403714	ob324	95°27'00"	A DP 403714	20.00	A DP 403714
PEG 1303 DP 403714	PEG 1304 DP 403714	ob325	88°48'00"	A DP 403714	17.16	A DP 403714
PEG 1304 DP 403714	PEG 1305 DP 403714	ob326	84°50'00"	A DP 403714	5.01	A DP 403714
PEG 1305 DP 403714	PEG 1306 DP 403714	ob327	80°41'00"	A DP 403714	18.16	A DP 403714
PEG 1306 DP 403714	PEG 2201 DP 403714	ob328	74°01'00"	A DP 403714	19.00	A DP 403714

Mark and Observation

Survey Number DP 422318
Coordinate System Wellington 2000

From	To	Code	Bearing	Adpt Surv	Distance	Adpt Surv
PEG 2201 DP 403714	PEG 2202 DP 403714	ob329	67°13'00"	A DP 403714	19.00	A DP 403714
PEG 2202 DP 403714	PEG 2203 DP 403714	ob330	60°24'00"	A DP 403714	19.00	A DP 403714
PEG 2203 DP 403714	IT 22 DP 403714	ob331	212°19'00"	M	33.04	M
PEG 2203 DP 403714	PEG 2204 DP 422318	ob332	53°36'00"	A DP 403714	19.00	A DP 403714
PEG 2204 DP 422318	PEG 2205 DP 422318	ob333	138°24'00"	A DP 403714	30.08	A DP 403714
PEG 2205 DP 422318	PEG 381 DP 422318	ob334	233°37'00"	A DP 403714	20.50	C
PEG 381 DP 422318	PEG 2206 DP 422318	ob837	233°37'00"	A DP 403714	3.00	A DP 403714
PEG 2206 DP 422318	PEG 2207 DP 403714	ob336	240°24'00"	A DP 403714	22.55	A DP 403714
PEG 2207 DP 403714	PEG 2208 DP 403714	ob337	247°12'00"	A DP 403714	22.55	A DP 403714
PEG 2208 DP 403714	PEG 2209 DP 403714	ob338	254°01'00"	A DP 403714	22.60	A DP 403714
PEG 2209 DP 403714	UNMK 183 DP 403714	ob339	149°17'00"	A DP 403714	56.93	A DP 403714
UNMK 183 DP 403714	PEG 2101 DP 403714	ob340	149°17'00"	A DP 403714	58.06	A DP 403714
PEG 2101 DP 403714	PEG 2102 DP 403714	ob341	52°47'30"	A DP 403714	34.02	A DP 403714
PEG 2102 DP 403714	PEG 2301 DP 403714	ob342	45°03'00"	A DP 403714	77.71	A DP 403714
PEG 2301 DP 403714	PEG 103 DP 422318	ob343	50°31'00"	A DP 403714	37.43	A DP 403714
PEG 103 DP 422318	PEG 104 DP 422318	ob344	50°31'00"	A DP 403714	43.36	A DP 403714
PEG 104 DP 422318	PEG 2302 DP 403714	ob345	50°31'00"	A DP 403714	14.98	A DP 403714
PEG 2302 DP 403714	PEG 105 DP 422318	ob346	7°53'00"	A DP 403714	22.29	A DP 403714
PEG 105 DP 422318	UNMK 184 DP 403714	ob347	7°53'00"	A DP 403714	21.91	A DP 403714
UNMK 184 DP 403714	PEG 106 DP 422318	ob349	7°53'00"	A DP 403714	30.33	A DP 403714
PEG 106 DP 422318	PEG 2303 DP 403714	ob350	7°53'00"	A DP 403714	40.27	A DP 403714
PEG 2303 DP 403714	PEG 2401 DP 403714	ob351	21°57'00"	A DP 403714	57.59	A DP 403714
PEG 2401 DP 403714	PEG 2501 DP 403714	ob352	63°07'00"	A DP 403714	71.80	A DP 403714
PEG 2501 DP 403714	PEG 2502 DP 403714	ob353	23°32'00"	A DP 403714	106.33	A DP 403714
PEG 2502 DP 403714	PEG 2601 DP 403714	ob354	18°39'00"	A DP 403714	82.80	A DP 403714
PEG 2601 DP 403714	PEG 2602 DP 403714	ob355	22°51'00"	A DP 403714	92.26	A DP 403714
PEG 2602 DP 403714	PEG SO 38167	ob356	345°37'40"	A DP 403714	10.38	A DP 403714
PEG SO 38167	PEG (28) DP 51996	ob357	345°37'40"	A DP 403714	75.76	A DP 403714
PEG (28) DP 51996	PEG (1) DP 90382	ob358	258°21'00"	A DP 403714	48.02	A DP 403714
PEG (1) DP 90382	PEG (2) DP 90382	ob359	258°21'00"	A DP 403714	38.38	A DP 403714
PEG (2) DP 90382	PEG DP 302748	ob360	258°21'00"	A DP 403714	40.70	A DP 403714
PEG DP 302748	PEG (29) DP 51996	ob361	258°21'00"	A DP 403714	100.19	A DP 403714
PEG (29) DP 51996	PEG (1) DP 329412	ob362	246°11'40"	A DP 403714	16.76	A DP 403714
PEG (1) DP 329412	PEG (2) DP 329412	ob363	246°11'40"	A DP 403714	45.34	A DP 403714
PEG (2) DP 329412	PEG (24) DP 52207	ob364	246°11'40"	A DP 403714	5.22	A DP 403714
PEG (24) DP 52207	UNMK (5) DP 66002	ob365	226°51'40"	A DP 403714	7.00	A DP 403714

Mark and Observation

Survey Number DP 422318
Coordinate System Wellington 2000

From	To	Code	Bearing	Adpt Surv	Distance	Adpt Surv
PEG L DP 384064	PEG (25) DP 52207	ob881	226°51'40"	A DP 403714	36.16	A DP 384064
PEG V DP 384064	PEG (26) DP 52207	ob882	240°48'50"	A DP 403714	83.50	A DP 384064
PEG (26) DP 52207	PEG (27) DP 52207	ob368	240°48'50"	A DP 403714	19.16	A DP 403714
PEG (27) DP 52207	PEG (3) DP 329412	ob369	233°41'50"	A DP 403714	52.66	A DP 403714
PEG DP 353143	PEG 101 DP 403714	ob879	233°41'50"	A DP 403714	40.35	A DP 403714
PEG 103 DP 403714	PEG 107 DP 422318	ob290	83°42'00"	C	29.74	C
PEG 107 DP 422318	PEG 108 DP 422318	ob397	96°28'00"	C	22.80	C
PEG 108 DP 422318	PEG 109 DP 422318	ob371	92°45'00"	C	92.96	C
PEG 109 DP 422318	PEG 110 DP 422318	ob372	181°52'00"	C	64.37	C
PEG 110 DP 422318	UNMK 18 DP 422318	ob373	114°00'00"	C	3.50	C
UNMK 18 DP 422318	PEG 111 DP 422318	ob740	114°00'00"	C	26.88	C
PEG 111 DP 422318	PEG 112 DP 422318	ob375	114°00'00"	C	23.62	C
PEG 112 DP 422318	PEG 113 DP 422318	ob398	24°00'00"	C	24.30	C
PEG 113 DP 422318	PEG 377 DP 422318	ob399	19°49'00"	C	21.32	C
PEG 377 DP 422318	PEG 114 DP 422318	ob848	19°49'00"	C	1.50	C
PEG 114 DP 422318	PEG 115 DP 422318	ob377	285°19'00"	C	16.00	C
PEG 115 DP 422318	UNMK 35 DP 422318	ob379	27°16'00"	C	27.21	C
UNMK 35 DP 422318	PEG 116 DP 422318	ob785	27°16'00"	C	16.78	C
PEG 116 DP 422318	PEG 117 DP 422318	ob380	45°16'00"	C	33.59	C
PEG 117 DP 422318	PEG 118 DP 422318	ob381	52°49'00"	C	24.87	C
PEG 118 DP 422318	PEG 119 DP 422318	ob382	105°30'00"	C	17.10	C
PEG 119 DP 422318	PEG 120 DP 422318	ob383	105°30'00"	C	25.03	C
PEG 120 DP 422318	PEG 121 DP 422318	ob384	205°38'00"	C	27.79	C
PEG 121 DP 422318	PEG 122 DP 422318	ob385	205°38'00"	C	30.71	C
PEG 122 DP 422318	PEG 123 DP 422318	ob387	115°38'00"	C	30.00	C
PEG 123 DP 422318	PEG 124 DP 422318	ob388	129°55'00"	C	20.64	C
PEG 124 DP 422318	PEG 125 DP 422318	ob390	205°38'00"	C	48.00	C
PEG 125 DP 422318	UNMK (92) DP 403714	ob392	115°38'00"	C	85.82	C
UNMK (92) DP 403714	UNMK 79 DP 422318	ob713	115°38'00"	C	13.75	C
UNMK 79 DP 422318	PEG 106 DP 422318	ob856	115°38'00"	C	12.62	C
PEG 805 DP 422318	PEG 127 DP 422318	ob315	116°11'00"	C	22.38	C
PEG 127 DP 422318	PEG 128 DP 422318	ob394	105°44'00"	C	19.00	C
PEG 128 DP 422318	PEG 129 DP 422318	ob395	105°44'00"	C	22.00	C
PEG 129 DP 422318	PEG 130 DP 422318	ob396	103°27'00"	C	12.75	C
PEG 130 DP 422318	PEG 131 DP 422318	ob401	98°14'00"	C	12.75	C
PEG 131 DP 422318	PEG 132 DP 422318	ob402	93°04'00"	C	12.50	C
PEG 132 DP 422318	PEG 133 DP 422318	ob403	87°57'00"	C	12.50	C
PEG 133 DP 422318	PEG 144 DP 422318	ob404	82°56'00"	C	12.00	C

Mark and Observation

Survey Number DP 422318
Coordinate System Wellington 2000

From	To	Code	Bearing	Adpt Surv	Distance	Adpt Surv
PEG 144 DP 422318	PEG 145 DP 422318	ob405	78°01'00"	C	12.00	C
PEG 145 DP 422318	PEG 146 DP 422318	ob406	73°07'00"	C	12.00	C
PEG 146 DP 422318	UNMK 23 DP 422318	ob407	68°12'00"	C	8.50	C
UNMK 23 DP 422318	PEG 147 DP 422318	ob757	68°12'00"	C	3.50	C
PEG 147 DP 422318	PEG 148 DP 422318	ob408	63°17'00"	C	12.00	C
PEG 148 DP 422318	PEG 149 DP 422318	ob409	58°25'00"	C	11.81	C
PEG 149 DP 422318	PEG 2203 DP 403714	ob410	154°02'00"	C	20.20	C
PEG 149 DP 422318	PEG 150 DP 422318	ob411	53°38'00"	C	11.50	C
PEG 150 DP 422318	PEG 151 DP 422318	ob412	48°56'00"	C	11.50	C
PEG 151 DP 422318	PEG 152 DP 422318	ob413	44°14'00"	C	11.50	C
PEG 152 DP 422318	PEG 153 DP 422318	ob414	39°31'00"	C	11.50	C
PEG 153 DP 422318	PEG 154 DP 422318	ob415	34°49'00"	C	11.50	C
PEG 154 DP 422318	PEG 155 DP 422318	ob416	30°06'00"	C	11.50	C
PEG 155 DP 422318	PEG 156 DP 422318	ob417	25°54'00"	C	20.14	C
PEG 156 DP 422318	PEG 157 DP 422318	ob418	25°38'00"	C	20.00	C
PEG 157 DP 422318	PEG 158 DP 422318	ob419	25°38'00"	C	20.00	C
PEG 158 DP 422318	PEG 159 DP 422318	ob420	25°38'00"	C	20.00	C
PEG 159 DP 422318	PEG 160 DP 422318	ob421	25°38'00"	C	19.50	C
PEG 160 DP 422318	PEG 123 DP 422318	ob422	25°38'00"	C	7.00	C
PEG 125 DP 422318	PEG 161 DP 422318	ob393	205°38'00"	C	12.00	C
PEG 161 DP 422318	PEG 162 DP 422318	ob424	205°38'00"	C	18.47	C
PEG 162 DP 422318	PEG 163 DP 422318	ob425	205°38'00"	C	18.50	C
PEG 163 DP 422318	PEG 164 DP 422318	ob427	207°17'00"	C	8.00	C
PEG 164 DP 422318	PEG 165 DP 422318	ob429	210°30'00"	C	10.00	C
PEG 165 DP 422318	PEG 166 DP 422318	ob430	213°11'00"	C	5.00	C
PEG 166 DP 422318	PEG 167 DP 422318	ob432	215°52'00"	C	10.00	C
PEG 167 DP 422318	PEG 168 DP 422318	ob434	219°27'00"	C	10.00	C
PEG 168 DP 422318	PEG 169 DP 422318	ob435	223°02'00"	C	10.00	C
PEG 169 DP 422318	PEG 170 DP 422318	ob437	226°37'00"	C	10.00	C
PEG 170 DP 422318	PEG 2204 DP 422318	ob438	229°10'00"	C	5.00	C
PEG 203 DP 403714	PEG 171 DP 422318	ob298	107°14'00"	C	14.64	C
PEG 171 DP 422318	UNMK 66 DP 422318	ob440	107°14'00"	C	3.50	C
UNMK 66 DP 422318	PEG 172 DP 422318	ob737	107°14'00"	C	16.50	C
PEG 172 DP 422318	PEG 173 DP 422318	ob441	107°14'00"	C	19.89	C
PEG 173 DP 422318	PEG 174 DP 422318	ob442	111°44'00"	C	19.51	C
PEG 174 DP 422318	PEG 175 DP 422318	ob443	114°00'00"	C	20.00	C
PEG 175 DP 422318	PEG 176 DP 422318	ob444	114°00'00"	C	20.00	C
PEG 176 DP 422318	PEG 177 DP 422318	ob445	114°00'00"	C	20.00	C
PEG 177 DP 422318	PEG 178 DP 422318	ob446	114°00'00"	C	4.00	C
PEG 178 DP 422318	PEG 179 DP 422318	ob447	204°00'00"	C	9.00	C

Mark and Observation

Survey Number DP 422318
Coordinate System Wellington 2000

From	To	Code	Bearing	Adpt Surv	Distance	Adpt Surv
PEG 179 DP 422318	PEG 180 DP 422318	ob448	200°41'00"	C	9.97	C
PEG 180 DP 422318	PEG 181 DP 422318	ob449	208°41'00"	C	7.07	C
PEG 181 DP 422318	PEG 182 DP 422318	ob450	294°00'00"	C	15.00	C
PEG 182 DP 422318	PEG 183 DP 422318	ob451	294°00'00"	C	5.00	C
PEG 183 DP 422318	PEG 184 DP 422318	ob452	329°32'00"	C	17.20	C
PEG 184 DP 422318	PEG 185 DP 422318	ob453	294°00'00"	C	20.01	C
PEG 185 DP 422318	PEG 186 DP 422318	ob454	294°00'00"	C	21.25	C
PEG 186 DP 422318	PEG 187 DP 422318	ob455	287°30'00"	C	20.25	C
PEG 187 DP 422318	UNMK 40 DP 422318	ob456	287°14'00"	C	17.49	C
UNMK 40 DP 422318	PEG 188 DP 422318	ob735	287°14'00"	C	3.50	C
PEG 188 DP 422318	PEG 204 DP 403714	ob457	287°14'00"	C	19.18	C
PEG 805 DP 422318	PEG 189 DP 422318	ob316	70°33'00"	C	10.31	C
PEG 189 DP 422318	UNMK 2 DP 422318	ob458	24°00'00"	C	18.19	C
UNMK 2 DP 422318	PEG 190 DP 422318	ob728	24°00'00"	C	3.61	C
PEG 190 DP 422318	PEG 191 DP 422318	ob459	54°56'00"	C	8.10	C
PEG 191 DP 422318	PEG 192 DP 422318	ob460	106°48'00"	C	21.55	C
PEG 192 DP 422318	PEG 193 DP 422318	ob461	106°48'00"	C	28.50	C
PEG 193 DP 422318	PEG 194 DP 422318	ob462	99°55'00"	C	18.95	C
PEG 194 DP 422318	PEG 195 DP 422318	ob463	85°55'00"	C	16.63	C
PEG 195 DP 422318	PEG 196 DP 422318	ob464	53°45'00"	C	14.50	C
PEG 196 DP 422318	PEG 197 DP 422318	ob705	53°45'00"	C	2.08	C
PEG 197 DP 422318	PEG 198 DP 422318	ob465	34°59'00"	C	1.41	C
PEG 198 DP 422318	PEG 199 DP 422318	ob466	34°59'00"	C	20.24	C
PEG 199 DP 422318	PEG 200 DP 422318	ob469	120°55'00"	C	7.65	C
PEG 200 DP 422318	PEG 201 DP 422318	ob472	123°41'00"	C	22.93	C
PEG 201 DP 422318	PEG 202 DP 422318	ob473	241°36'00"	C	19.00	C
PEG 202 DP 422318	UNMK 70 DP 422318	ob476	253°40'00"	C	3.50	C
UNMK 70 DP 422318	PEG 203 DP 422318	ob852	253°40'00"	C	15.00	C
PEG 203 DP 422318	PEG 204 DP 422318	ob478	253°40'00"	C	15.50	C
PEG 204 DP 422318	PEG 205 DP 422318	ob480	265°55'00"	C	4.00	C
PEG 205 DP 422318	PEG 206 DP 422318	ob481	265°55'00"	C	15.00	C
PEG 206 DP 422318	PEG 207 DP 422318	ob483	279°12'00"	C	5.00	C
PEG 207 DP 422318	PEG 208 DP 422318	ob484	279°55'00"	C	15.00	C
PEG 208 DP 422318	PEG 209 DP 422318	ob486	286°48'00"	C	4.00	C
PEG 209 DP 422318	PEG 210 DP 422318	ob487	286°48'00"	C	22.00	C
PEG 210 DP 422318	PEG 211 DP 422318	ob489	286°48'00"	C	17.35	C
PEG 211 DP 422318	PEG 212 DP 422318	ob491	245°24'00"	C	7.50	C
PEG 212 DP 422318	PEG 213 DP 422318	ob492	204°00'00"	C	16.50	C
PEG 213 DP 422318	PEG 127 DP 422318	ob493	161°44'00"	C	10.52	C
PEG 199 DP 422318	PEG 214 DP 422318	ob470	32°34'00"	C	3.96	C

Mark and Observation

Survey Number DP 422318
Coordinate System Wellington 2000

From	To	Code	Bearing	Adpt Surv	Distance	Adpt Surv
PEG 214 DP 422318	PEG 215 DP 422318	ob494	24°00'00"	C	19.50	C
PEG 215 DP 422318	PEG 216 DP 422318	ob496	24°00'00"	C	19.50	C
PEG 216 DP 422318	PEG 112 DP 422318	ob498	24°00'00"	C	19.49	C
PEG 113 DP 422318	UNMK 33 DP 422318	ob400	115°37'00"	C	3.50	C
UNMK 33 DP 422318	PEG 219 DP 422318	ob775	115°37'00"	C	3.51	C
PEG 219 DP 422318	PEG 220 DP 422318	ob500	204°00'00"	C	20.01	C
PEG 220 DP 422318	PEG 221 DP 422318	ob501	204°00'00"	C	19.00	C
PEG 221 DP 422318	PEG 222 DP 422318	ob502	204°00'00"	C	21.79	C
PEG 222 DP 422318	UNMK 30 DP 422318	ob503	204°00'00"	C	22.57	C
UNMK 30 DP 422318	PEG 200 DP 422318	ob756	204°00'00"	C	4.06	C
PEG 160 DP 422318	PEG 223 DP 422318	ob423	295°38'00"	C	30.00	C
PEG 223 DP 422318	PEG 224 DP 422318	ob504	295°38'00"	C	26.00	C
PEG 224 DP 422318	PEG 225 DP 422318	ob505	295°38'00"	C	8.00	C
PEG 225 DP 422318	UNMK 20 DP 422318	ob507	25°38'00"	C	0.80	C
UNMK 20 DP 422318	PEG 226 DP 422318	ob779	25°38'00"	C	3.50	C
PEG 226 DP 422318	PEG 227 DP 422318	ob508	25°38'00"	C	2.70	C
PEG 227 DP 422318	PEG 228 DP 422318	ob510	115°38'00"	C	8.00	C
PEG 228 DP 422318	PEG 122 DP 422318	ob511	115°38'00"	C	26.00	C
PEG 201 DP 422318	UNMK 24 DP 422318	ob474	51°17'00"	C	3.50	C
UNMK 24 DP 422318	PEG 229 DP 422318	ob754	51°17'00"	C	14.55	C
PEG 229 DP 422318	PEG 230 DP 422318	ob513	41°52'00"	C	11.14	C
PEG 230 DP 422318	PEG 231 DP 422318	ob515	41°52'00"	C	6.90	C
PEG 231 DP 422318	PEG 232 DP 422318	ob517	32°28'00"	C	18.05	C
PEG 232 DP 422318	PEG 233 DP 422318	ob519	25°52'00"	C	19.08	C
PEG 233 DP 422318	PEG 234 DP 422318	ob522	25°38'00"	C	20.00	C
PEG 234 DP 422318	PEG 235 DP 422318	ob525	25°38'00"	C	19.95	C
PEG 235 DP 422318	UNMK 54 DP 422318	ob528	25°38'00"	C	3.00	C
UNMK 54 DP 422318	PEG 376 DP 422318	ob843	25°38'00"	C	2.21	C
PEG 376 DP 422318	PEG 236 DP 422318	ob846	25°38'00"	C	14.84	C
PEG 236 DP 422318	PEG 223 DP 422318	ob530	25°38'00"	C	19.48	C
PEG 198 DP 422318	PEG 296 DP 422318	ob467	286°56'00"	C	41.87	C
PEG 296 DP 422318	PEG 295 DP 422318	ob532	286°56'00"	C	19.15	C
PEG 295 DP 422318	UNMK 63 DP 422318	ob535	290°00'00"	C	5.86	C
UNMK 63 DP 422318	PEG 294 DP 422318	ob853	290°00'00"	C	4.00	C
PEG 294 DP 422318	PEG 293 DP 422318	ob537	303°23'00"	C	9.29	C
PEG 293 DP 422318	PEG 292 DP 422318	ob539	303°23'00"	C	15.31	C
PEG 292 DP 422318	PEG 291 DP 422318	ob541	303°23'00"	C	4.97	C
PEG 291 DP 422318	PEG 290 DP 422318	ob543	303°23'00"	C	10.68	C
PEG 290 DP 422318	PEG 289 DP 422318	ob545	304°07'00"	C	9.00	C
PEG 289 DP 422318	UNMK 13 DP 422318	ob547	304°07'00"	C	6.50	C

Mark and Observation

Survey Number DP 422318
Coordinate System Wellington 2000

From	To	Code	Bearing	Adpt Surv	Distance	Adpt Surv
UNMK 13 DP 422318	PEG 288 DP 422318	ob732	304°07'00"	C	3.50	C
PEG 288 DP 422318	PEG 369 DP 422318	ob549	290°27'00"	C	8.24	C
PEG 369 DP 422318	UNMK 14 DP 422318	ob551	287°13'00"	C	17.04	C
UNMK 14 DP 422318	PEG 370 DP 422318	ob734	287°13'00"	C	3.50	C
PEG 370 DP 422318	PEG 375 DP 422318	ob553	15°40'00"	C	2.59	C
PEG 375 DP 422318	PEG 372 DP 422318	ob842	15°40'00"	C	8.45	C
PEG 372 DP 422318	PEG 188 DP 422318	ob555	16°49'00"	C	21.99	C
PEG 105 DP 403714	UNMK 41 DP 422318	ob293	92°27'00"	C	12.99	C
UNMK 41 DP 422318	PEG 334 DP 422318	ob840	92°27'00"	C	13.58	C
PEG 334 DP 422318	PEG 333 DP 422318	ob557	92°27'00"	C	3.43	C
PEG 333 DP 422318	UNMK 67 DP 422318	ob560	107°14'00"	C	0.76	C
UNMK 67 DP 422318	PEG 332 DP 422318	ob739	107°14'00"	C	15.92	C
PEG 332 DP 422318	PEG 331 DP 422318	ob561	107°14'00"	C	21.50	C
PEG 331 DP 422318	PEG 330 DP 422318	ob563	113°16'00"	C	21.49	C
PEG 330 DP 422318	PEG 329 DP 422318	ob565	114°00'00"	C	20.00	C
PEG 329 DP 422318	PEG 328 DP 422318	ob567	114°00'00"	C	20.00	C
PEG 328 DP 422318	PEG 110 DP 422318	ob569	114°00'00"	C	20.00	C
PEG 170 DP 422318	UNMK 11 DP 422318	ob439	138°24'00"	C	26.36	C
UNMK 11 DP 422318	PEG 261 DP 422318	ob745	138°24'00"	C	3.64	C
PEG 261 DP 422318	PEG 260 DP 422318	ob571	44°49'00"	C	23.73	C
PEG 260 DP 422318	PEG 259 DP 422318	ob573	40°38'00"	C	12.42	C
PEG 259 DP 422318	PEG 258 DP 422318	ob576	40°38'00"	C	12.42	C
PEG 258 DP 422318	PEG 262 DP 422318	ob577	122°17'00"	C	8.00	C
PEG 262 DP 422318	PEG 263 DP 422318	ob578	32°17'00"	C	2.50	C
PEG 263 DP 422318	PEG 265 DP 422318	ob579	122°17'00"	C	10.90	C
PEG 265 DP 422318	UNMK 1 DP 422318	ob580	122°17'00"	C	14.46	C
UNMK 1 DP 422318	UNMK 61 DP 422318	ob717	122°17'00"	C	42.59	C
UNMK 61 DP 422318	PEG 104 DP 422318	ob866	122°17'00"	C	23.62	C
PEG 165 DP 422318	PEG 257 DP 422318	ob431	122°17'00"	C	31.30	C
PEG 257 DP 422318	PEG 256 DP 422318	ob582	28°30'00"	C	21.60	C
PEG 256 DP 422318	PEG 255 DP 422318	ob584	28°30'00"	C	18.52	C
PEG 255 DP 422318	PEG 254 DP 422318	ob587	25°38'00"	C	18.48	C
PEG 254 DP 422318	PEG 161 DP 422318	ob589	295°38'00"	C	32.01	C
PEG 256 DP 422318	UNMK 4 DP 422318	ob585	116°05'20"	C	30.99	C
UNMK 4 DP 422318	UNMK 68 DP 422318	ob715	116°05'20"	C	42.47	C
UNMK 68 DP 422318	PEG 105 DP 422318	ob862	116°05'20"	C	23.57	C
PEG 260 DP 422318	UNMK 3 DP 422318	ob574	131°14'00"	C	31.77	C
UNMK 3 DP 422318	UNMK 73 DP 422318	ob719	131°14'00"	C	52.40	C
UNMK 73 DP 422318	PEG 103 DP 422318	ob869	131°14'00"	C	6.54	C
PEG 2205 DP 422318	PEG 268 DP 422318	ob335	138°19'00"	C	7.97	C

Mark and Observation

Survey Number DP 422318
Coordinate System Wellington 2000

From	To	Code	Bearing	Adpt Surv	Distance	Adpt Surv
PEG 268 DP 422318	PEG 269 DP 422318	ob590	48°20'00"	C	2.50	C
PEG 269 DP 422318	PEG 271 DP 422318	ob591	138°20'00"	C	15.73	C
PEG 271 DP 422318	UNMK 17 DP 422318	ob592	138°20'00"	C	8.41	C
UNMK 17 DP 422318	UNMK 47 DP 422318	ob721	138°20'00"	C	7.74	C
UNMK 47 DP 422318	PEG 2301 DP 403714	ob871	138°20'00"	C	47.28	C
PEG 168 DP 422318	UNMK 15 DP 422318	ob436	131°15'00"	C	25.42	C
UNMK 15 DP 422318	PEG 260 DP 422318	ob743	131°15'00"	C	4.58	C
PEG 166 DP 422318	UNMK 19 DP 422318	ob433	122°17'00"	C	27.55	C
UNMK 19 DP 422318	PEG 258 DP 422318	ob741	122°17'00"	C	3.81	C
PEG 163 DP 422318	PEG 256 DP 422318	ob428	115°40'00"	C	31.09	C
PEG 162 DP 422318	PEG 255 DP 422318	ob426	115°40'00"	C	32.01	C
PEG 288 DP 422318	PEG 287 DP 422318	ob550	207°31'00"	C	3.95	C
PEG 287 DP 422318	PEG 286 DP 422318	ob594	207°31'00"	C	21.70	C
PEG 286 DP 422318	PEG 285 DP 422318	ob596	204°00'00"	C	8.44	C
PEG 285 DP 422318	UNMK 16 DP 422318	ob597	128°34'00"	C	3.60	C
UNMK 16 DP 422318	PEG 284 DP 422318	ob731	128°34'00"	C	15.57	C
PEG 284 DP 422318	PEG 190 DP 422318	ob599	128°34'00"	C	17.00	C
PEG 370 DP 422318	PEG 311 DP 422318	ob554	195°40'00"	C	3.43	C
PEG 311 DP 422318	PEG 312 DP 422318	ob601	195°40'00"	C	2.06	C
PEG 312 DP 422318	PEG 313 DP 422318	ob602	174°11'00"	C	15.28	C
PEG 313 DP 422318	PEG 314 DP 422318	ob604	152°32'00"	C	17.40	C
PEG 314 DP 422318	PEG 802 DP 403714	ob606	240°19'00"	C	28.68	C
PEG 313 DP 422318	PEG 407 DP 403714	ob605	254°33'00"	C	30.81	C
PEG 312 DP 422318	PEG 404 DP 403714	ob603	269°52'00"	C	32.69	C
PEG 372 DP 422318	PEG 401 DP 403714	ob556	286°27'00"	C	30.57	C
PEG 369 DP 422318	PEG 301 DP 422318	ob552	17°13'00"	C	8.49	C
PEG 301 DP 422318	PEG 187 DP 422318	ob610	17°13'00"	C	24.53	C
PEG 285 DP 422318	UNMK 5 DP 422318	ob598	240°18'00"	C	3.78	C
UNMK 5 DP 422318	PEG 803 DP 403714	ob729	240°18'00"	C	25.64	C
PEG 284 DP 422318	UNMK 8 DP 422318	ob600	225°40'00"	C	3.53	C
UNMK 8 DP 422318	PEG 804 DP 403714	ob726	225°40'00"	C	25.54	C
PEG 289 DP 422318	PEG 303 DP 422318	ob548	21°05'00"	C	10.95	C
PEG 303 DP 422318	PEG 186 DP 422318	ob608	21°05'00"	C	25.42	C
PEG 291 DP 422318	PEG 304 DP 422318	ob544	24°00'00"	C	13.24	C
PEG 304 DP 422318	PEG 185 DP 422318	ob612	24°00'00"	C	26.41	C
PEG 293 DP 422318	PEG 305 DP 422318	ob540	24°00'00"	C	11.78	C
PEG 305 DP 422318	PEG 184 DP 422318	ob614	24°00'00"	C	31.17	C
PEG 295 DP 422318	PEG 307 DP 422318	ob536	24°00'00"	C	9.22	C
PEG 307 DP 422318	PEG 182 DP 422318	ob616	24°00'00"	C	24.56	C
PEG 296 DP 422318	PEG 308 DP 422318	ob533	24°00'00"	C	9.01	C

Mark and Observation

Survey Number DP 422318
Coordinate System Wellington 2000

From	To	Code	Bearing	Adpt Surv	Distance	Adpt Surv
PEG 308 DP 422318	PEG 310 DP 422318	ob618	24°00'00"	C	16.42	C
PEG 310 DP 422318	PEG 181 DP 422318	ob620	350°19'00"	C	7.20	C
PEG 214 DP 422318	PEG 338 DP 422318	ob495	294°00'00"	C	16.40	C
PEG 338 DP 422318	PEG 339 DP 422318	ob621	294°00'00"	C	27.13	C
PEG 339 DP 422318	PEG 180 DP 422318	ob623	352°18'00"	C	11.21	C
PEG 215 DP 422318	PEG 337 DP 422318	ob497	294°00'00"	C	18.42	C
PEG 337 DP 422318	PEG 179 DP 422318	ob624	294°00'00"	C	31.58	C
PEG 216 DP 422318	PEG 335 DP 422318	ob499	294°00'00"	C	21.02	C
PEG 335 DP 422318	PEG 336 DP 422318	ob630	294°00'00"	C	27.40	C
PEG 336 DP 422318	PEG 178 DP 422318	ob626	212°32'00"	C	10.63	C
PEG 110 DP 422318	PEG 327 DP 422318	ob374	203°58'00"	C	3.90	C
PEG 327 DP 422318	PEG 177 DP 422318	ob628	203°58'00"	C	26.10	C
PEG 328 DP 422318	PEG 326 DP 422318	ob570	203°58'00"	C	4.10	C
PEG 326 DP 422318	PEG 176 DP 422318	ob632	203°58'00"	C	25.90	C
PEG 329 DP 422318	PEG 325 DP 422318	ob568	203°58'00"	C	4.29	C
PEG 325 DP 422318	PEG 175 DP 422318	ob634	203°58'00"	C	25.71	C
PEG 330 DP 422318	PEG 324 DP 422318	ob566	203°58'00"	C	4.47	C
PEG 324 DP 422318	PEG 174 DP 422318	ob640	203°58'00"	C	25.53	C
PEG 331 DP 422318	PEG 323 DP 422318	ob564	200°14'00"	C	4.40	C
PEG 323 DP 422318	PEG 173 DP 422318	ob636	200°14'00"	C	26.16	C
PEG 332 DP 422318	PEG 322 DP 422318	ob562	197°13'00"	C	4.47	C
PEG 322 DP 422318	PEG 172 DP 422318	ob638	197°13'00"	C	26.04	C
PEG 334 DP 422318	PEG 320 DP 422318	ob558	197°13'00"	C	3.10	C
PEG 320 DP 422318	PEG 321 DP 422318	ob642	197°13'00"	C	0.49	C
PEG 321 DP 422318	PEG 171 DP 422318	ob645	197°13'00"	C	26.04	C
PEG 290 DP 422318	PEG 300 DP 422318	ob546	206°47'00"	C	3.61	C
PEG 300 DP 422318	PEG 284 DP 422318	ob648	206°47'00"	C	31.96	C
PEG 292 DP 422318	PEG 299 DP 422318	ob542	197°31'00"	C	3.87	C
PEG 299 DP 422318	PEG 191 DP 422318	ob646	197°31'00"	C	26.63	C
PEG 294 DP 422318	PEG 298 DP 422318	ob538	202°38'00"	C	4.00	C
PEG 298 DP 422318	PEG 192 DP 422318	ob650	202°38'00"	C	19.60	C
PEG 296 DP 422318	PEG 297 DP 422318	ob534	204°00'00"	C	4.03	C
PEG 297 DP 422318	PEG 193 DP 422318	ob652	204°00'00"	C	19.04	C
PEG 210 DP 422318	PEG 280 DP 422318	ob490	196°48'00"	C	5.50	C
PEG 280 DP 422318	PEG 128 DP 422318	ob654	196°48'00"	C	24.09	C
PEG 209 DP 422318	PEG 279 DP 422318	ob488	196°48'00"	C	7.77	C
PEG 279 DP 422318	PEG 129 DP 422318	ob656	196°48'00"	C	21.40	C
PEG 207 DP 422318	PEG 277 DP 422318	ob485	183°59'00"	C	8.45	C
PEG 277 DP 422318	PEG 131 DP 422318	ob658	183°59'00"	C	20.60	C
PEG 205 DP 422318	PEG 276 DP 422318	ob482	174°05'00"	C	7.00	C

Mark and Observation

Survey Number DP 422318
Coordinate System Wellington 2000

From	To	Code	Bearing	Adpt Surv	Distance	Adpt Surv
PEG 276 DP 422318	PEG 133 DP 422318	ob660	174°05'00"	C	22.63	C
PEG 203 DP 422318	PEG 275 DP 422318	ob479	165°26'00"	C	6.39	C
PEG 275 DP 422318	PEG 145 DP 422318	ob662	165°26'00"	C	24.76	C
PEG 202 DP 422318	PEG 274 DP 422318	ob477	155°07'00"	C	6.50	C
PEG 274 DP 422318	PEG 147 DP 422318	ob664	155°07'00"	C	23.70	C
PEG 201 DP 422318	PEG 241 DP 422318	ob475	145°59'00"	C	5.50	C
PEG 241 DP 422318	PEG 149 DP 422318	ob666	145°59'00"	C	24.49	C
PEG 229 DP 422318	PEG 240 DP 422318	ob514	136°34'00"	C	3.50	C
PEG 240 DP 422318	PEG 151 DP 422318	ob668	136°34'00"	C	26.50	C
PEG 231 DP 422318	UNMK 12 DP 422318	ob518	127°06'00"	C	3.50	C
UNMK 12 DP 422318	PEG 153 DP 422318	ob746	127°06'00"	C	26.50	C
PEG 232 DP 422318	UNMK 21 DP 422318	ob520	117°41'00"	C	3.50	C
UNMK 21 DP 422318	PEG 155 DP 422318	ob748	117°41'00"	C	26.50	C
PEG 233 DP 422318	PEG 373 DP 422318	ob523	115°40'00"	C	3.50	C
PEG 373 DP 422318	PEG 156 DP 422318	ob750	115°40'00"	C	26.50	C
PEG 234 DP 422318	UNMK 22 DP 422318	ob526	115°40'00"	C	3.50	C
UNMK 22 DP 422318	PEG 239 DP 422318	ob752	115°40'00"	C	4.67	C
PEG 239 DP 422318	PEG 157 DP 422318	ob670	115°40'00"	C	21.83	C
PEG 235 DP 422318	PEG 238 DP 422318	ob529	115°34'00"	C	3.50	C
PEG 238 DP 422318	PEG 158 DP 422318	ob672	115°34'00"	C	26.50	C
PEG 236 DP 422318	PEG 237 DP 422318	ob531	115°40'00"	C	3.50	C
PEG 237 DP 422318	PEG 159 DP 422318	ob675	115°40'00"	C	26.50	C
PEG 224 DP 422318	PEG 253 DP 422318	ob506	206°02'00"	C	14.83	C
PEG 253 DP 422318	PEG 247 DP 422318	ob677	206°02'00"	C	19.52	C
PEG 247 DP 422318	UNMK 7 DP 422318	ob679	289°42'00"	C	18.82	C
UNMK 7 DP 422318	PEG 114 DP 422318	ob777	289°42'00"	C	4.68	C
PEG 226 DP 422318	PEG 250 DP 422318	ob509	295°41'00"	C	16.22	C
PEG 250 DP 422318	PEG 116 DP 422318	ob680	295°41'00"	C	13.90	C
PEG 228 DP 422318	PEG 248 DP 422318	ob512	27°05'00"	C	22.61	C
PEG 248 DP 422318	PEG 119 DP 422318	ob682	27°05'00"	C	31.50	C
PEG 376 DP 422318	PEG 247 DP 422318	ob847	295°34'00"	C	26.24	C
PEG 234 DP 422318	PEG 245 DP 422318	ob527	295°39'00"	C	13.58	C
PEG 245 DP 422318	PEG 219 DP 422318	ob684	295°39'00"	C	26.71	C
PEG 233 DP 422318	PEG 244 DP 422318	ob524	295°39'00"	C	13.12	C
PEG 244 DP 422318	PEG 220 DP 422318	ob687	295°39'00"	C	26.60	C
PEG 232 DP 422318	PEG 243 DP 422318	ob521	295°47'00"	C	12.91	C
PEG 243 DP 422318	PEG 221 DP 422318	ob689	295°47'00"	C	26.18	C
PEG 230 DP 422318	PEG 242 DP 422318	ob516	300°24'00"	C	2.54	C
PEG 242 DP 422318	PEG 222 DP 422318	ob691	300°24'00"	C	31.97	C
PEG 121 DP 422318	PEG 248 DP 422318	ob386	277°57'00"	C	26.69	C

Mark and Observation

Survey Number DP 422318
Coordinate System Wellington 2000

From	To	Code	Bearing	Adpt Surv	Distance	Adpt Surv
PEG 248 DP 422318	PEG 249 DP 422318	ob683	277°57'00"	C	16.03	C
PEG 249 DP 422318	PEG 250 DP 422318	ob692	230°37'00"	C	22.53	C
UNMK 7 DP 422318	UNMK 32 DP 422318	ob778	354°00'00"	C	28.20	C
UNMK 32 DP 422318	UNMK 39 DP 422318	ob784	31°00'00"	C	12.90	C
UNMK 39 DP 422318	UNMK 36 DP 422318	ob780	114°30'00"	C	8.85	C
UNMK 36 DP 422318	UNMK 38 DP 422318	ob781	114°30'00"	C	3.97	C
UNMK 38 DP 422318	UNMK 20 DP 422318	ob783	115°43'00"	C	11.74	C
UNMK 36 DP 422318	PEG 251 DP 422318	ob782	196°43'00"	C	5.42	C
PEG 251 DP 422318	PEG 252 DP 422318	ob693	148°46'00"	C	15.20	C
PEG 252 DP 422318	PEG 253 DP 422318	ob694	126°23'00"	C	10.21	C
PEG 114 DP 422318	UNMK 35 DP 422318	ob378	354°00'00"	C	28.57	C
PEG 253 DP 422318	PEG 236 DP 422318	ob678	125°45'00"	C	26.52	C
PEG 237 DP 422318	UNMK 52 DP 422318	ob676	205°38'00"	C	17.04	C
UNMK 52 DP 422318	PEG 238 DP 422318	ob845	205°38'00"	C	3.00	C
PEG 238 DP 422318	PEG 239 DP 422318	ob673	192°28'00"	C	20.50	C
UNMK 22 DP 422318	PEG 374 DP 422318	ob753	205°38'00"	C	13.80	C
PEG 374 DP 422318	PEG 373 DP 422318	ob759	205°38'00"	C	6.20	C
PEG 239 DP 422318	PEG 374 DP 422318	ob671	224°20'00"	C	14.57	C
PEG 373 DP 422318	UNMK 21 DP 422318	ob751	205°52'00"	C	19.20	C
UNMK 21 DP 422318	UNMK 12 DP 422318	ob749	212°28'00"	C	18.62	C
UNMK 12 DP 422318	PEG 240 DP 422318	ob747	221°52'00"	C	18.61	C
PEG 240 DP 422318	PEG 241 DP 422318	ob669	225°14'00"	C	18.90	C
PEG 241 DP 422318	PEG 274 DP 422318	ob667	238°41'00"	C	19.96	C
PEG 274 DP 422318	UNMK 26 DP 422318	ob665	253°48'00"	C	3.50	C
UNMK 26 DP 422318	PEG 275 DP 422318	ob760	253°48'00"	C	16.16	C
UNMK 23 DP 422318	UNMK 26 DP 422318	ob758	335°11'00"	C	24.05	C
PEG 275 DP 422318	PEG 276 DP 422318	ob663	254°39'00"	C	20.48	C
PEG 276 DP 422318	PEG 277 DP 422318	ob661	265°19'00"	C	21.28	C
PEG 277 DP 422318	PEG 278 DP 422318	ob659	280°15'00"	C	16.02	C
PEG 278 DP 422318	PEG 279 DP 422318	ob695	292°41'00"	C	4.87	C
PEG 279 DP 422318	PEG 280 DP 422318	ob657	292°42'00"	C	22.12	C
PEG 280 DP 422318	PEG 281 DP 422318	ob655	293°45'00"	C	16.39	C
PEG 281 DP 422318	PEG 282 DP 422318	ob696	232°25'00"	C	6.36	C
PEG 282 DP 422318	PEG 283 DP 422318	ob697	212°46'00"	C	12.75	C
PEG 283 DP 422318	PEG 213 DP 422318	ob698	272°52'00"	C	1.61	C
UNMK 40 DP 422318	UNMK 28 DP 422318	ob736	196°49'00"	C	22.00	C
UNMK 28 DP 422318	UNMK 37 DP 422318	ob768	195°40'00"	C	7.44	C
UNMK 37 DP 422318	UNMK 14 DP 422318	ob769	195°40'00"	C	3.59	C
UNMK 37 DP 422318	PEG 301 DP 422318	ob770	91°14'00"	C	17.82	C
UNMK 37 DP 422318	PEG 375 DP 422318	ob771	271°14'00"	C	3.61	C

Mark and Observation

Survey Number DP 422318
Coordinate System Wellington 2000

From	To	Code	Bearing	Adpt Surv	Distance	Adpt Surv
PEG 301 DP 422318	PEG 302 DP 422318	ob611	99°49'00"	C	6.74	C
PEG 302 DP 422318	PEG 303 DP 422318	ob699	115°53'00"	C	11.99	C
PEG 303 DP 422318	PEG 304 DP 422318	ob609	116°55'00"	C	19.99	C
PEG 304 DP 422318	PEG 305 DP 422318	ob613	127°25'00"	C	20.56	C
PEG 305 DP 422318	PEG 306 DP 422318	ob615	127°09'00"	C	16.38	C
PEG 306 DP 422318	PEG 307 DP 422318	ob701	107°32'00"	C	3.07	C
PEG 307 DP 422318	PEG 308 DP 422318	ob617	107°33'00"	C	19.12	C
PEG 199 DP 422318	UNMK 27 DP 422318	ob471	294°31'00"	C	16.27	C
UNMK 27 DP 422318	PEG 310 DP 422318	ob762	294°31'00"	C	29.14	C
PEG 308 DP 422318	PEG 309 DP 422318	ob619	107°32'00"	C	27.72	C
PEG 309 DP 422318	UNMK 27 DP 422318	ob700	30°57'00"	C	13.14	C
UNMK 27 DP 422318	PEG 338 DP 422318	ob763	30°57'00"	C	3.80	C
PEG 338 DP 422318	PEG 337 DP 422318	ob622	18°06'00"	C	19.60	C
PEG 337 DP 422318	PEG 335 DP 422318	ob625	16°24'00"	C	19.67	C
PEG 335 DP 422318	PEG 111 DP 422318	ob631	16°22'00"	C	19.67	C
PEG 336 DP 422318	UNMK 29 DP 422318	ob627	16°35'00"	C	16.17	C
UNMK 29 DP 422318	UNMK 18 DP 422318	ob764	24°00'00"	C	3.45	C
PEG 111 DP 422318	UNMK 29 DP 422318	ob376	286°41'00"	C	27.10	C
UNMK 29 DP 422318	PEG 327 DP 422318	ob765	286°41'00"	C	3.53	C
PEG 327 DP 422318	PEG 326 DP 422318	ob629	293°26'00"	C	20.00	C
PEG 326 DP 422318	PEG 325 DP 422318	ob633	293°26'00"	C	20.00	C
PEG 325 DP 422318	PEG 324 DP 422318	ob635	293°28'00"	C	20.00	C
PEG 324 DP 422318	PEG 323 DP 422318	ob641	293°28'00"	C	21.20	C
PEG 323 DP 422318	PEG 322 DP 422318	ob637	287°00'00"	C	21.27	C
UNMK 66 DP 422318	UNMK 25 DP 422318	ob738	18°08'00"	C	26.05	C
UNMK 25 DP 422318	UNMK 67 DP 422318	ob766	19°14'00"	C	4.47	C
PEG 322 DP 422318	UNMK 25 DP 422318	ob639	287°14'00"	C	16.08	C
UNMK 25 DP 422318	PEG 321 DP 422318	ob767	287°14'00"	C	3.92	C
PEG 320 DP 422318	UNMK 319 DP 422318	ob643	272°27'00"	C	20.75	C
UNMK 319 DP 422318	UNMK 318 DP 422318	ob703	192°00'00"	C	9.10	C
UNMK 318 DP 422318	UNMK 100 DP 422318	ob704	272°27'00"	C	4.13	C
PEG 320 DP 422318	UNMK 41 DP 422318	ob644	285°37'00"	C	13.14	C
UNMK 33 DP 422318	UNMK 48 DP 422318	ob776	22°47'00"	C	21.71	C
UNMK 48 DP 422318	UNMK 7 DP 422318	ob849	22°47'00"	C	1.52	C
PEG 245 DP 422318	PEG 244 DP 422318	ob685	204°19'00"	C	20.00	C
PEG 244 DP 422318	PEG 243 DP 422318	ob688	205°14'00"	C	19.05	C
PEG 243 DP 422318	PEG 242 DP 422318	ob690	191°08'00"	C	25.17	C

Mark and Observation

Survey Number DP 422318
Coordinate System Wellington 2000

From	To	Code	Bearing	Adpt Surv	Distance	Adpt Surv
UNMK 24 DP 422318	UNMK 30 DP 422318	ob755	305°14'00"	C	24.68	C
PEG 196 DP 422318	PEG 297 DP 422318	ob706	285°32'00"	C	40.69	C
PEG 297 DP 422318	UNMK 77 DP 422318	ob653	288°01'00"	C	24.90	C
UNMK 77 DP 422318	PEG 298 DP 422318	ob854	288°01'00"	C	4.00	C
UNMK 77 DP 422318	UNMK 63 DP 422318	ob855	22°45'00"	C	3.86	C
PEG 298 DP 422318	PEG 299 DP 422318	ob651	303°52'00"	C	24.28	C
PEG 299 DP 422318	PEG 300 DP 422318	ob647	303°52'00"	C	16.29	C
UNMK 13 DP 422318	UNMK 34 DP 422318	ob733	207°31'00"	C	3.90	C
UNMK 34 DP 422318	UNMK 31 DP 422318	ob772	206°31'00"	C	22.04	C
UNMK 31 DP 422318	UNMK 16 DP 422318	ob774	206°10'00"	C	8.43	C
PEG 300 DP 422318	UNMK 34 DP 422318	ob649	303°05'00"	C	15.52	C
UNMK 34 DP 422318	PEG 287 DP 422318	ob773	303°05'00"	C	3.50	C
PEG 287 DP 422318	PEG 311 DP 422318	ob595	289°06'00"	C	27.98	C
PEG 314 DP 422318	PEG 286 DP 422318	ob607	60°18'00"	C	8.52	C
UNMK 5 DP 422318	UNMK 8 DP 422318	ob730	128°34'00"	C	20.13	C
UNMK 8 DP 422318	UNMK 2 DP 422318	ob727	128°34'00"	C	18.34	C
UNMK (92) DP 403714	UNMK 76 DP 422318	ob714	154°41'00"	A DP 403714	17.22	C
UNMK 76 DP 422318	UNMK 184 DP 403714	ob858	154°41'00"	A DP 403714	28.64	C
PEG 105 DP 422318	UNMK 65 DP 422318	ob348	334°41'00"	A DP 403714	37.91	C
UNMK 65 DP 422318	UNMK (95) DP 403714	ob860	334°41'00"	A DP 403714	22.02	C
UNMK (95) DP 403714	UNMK 69 DP 422318	ob800	295°38'00"	A DP 403714	20.57	C
UNMK 69 DP 422318	PEG 383 DP 422318	ob801	295°38'00"	A DP 403714	14.74	C
PEG 383 DP 422318	PEG 254 DP 422318	ob708	295°38'00"	A DP 403714	14.25	C
PEG 255 DP 422318	PEG 382 DP 422318	ob588	107°27'00"	C	10.14	C
PEG 382 DP 422318	PEG 383 DP 422318	ob707	39°31'00"	C	17.55	C
UNMK 69 DP 422318	UNMK 4 DP 422318	ob802	203°59'00"	C	37.24	C
UNMK 79 DP 422318	UNMK 76 DP 422318	ob857	207°37'00"	C	10.85	C
UNMK 76 DP 422318	UNMK 65 DP 422318	ob859	207°37'00"	C	15.04	C
UNMK 65 DP 422318	UNMK 62 DP 422318	ob861	207°37'00"	C	1.61	C
UNMK 62 DP 422318	UNMK 64 DP 422318	ob864	185°57'00"	C	15.58	C
UNMK 64 DP 422318	UNMK 68 DP 422318	ob865	200°25'00"	C	7.45	C
UNMK 4 DP 422318	UNMK 1 DP 422318	ob716	204°04'00"	C	27.69	C
PEG 256 DP 422318	PEG 265 DP 422318	ob586	172°07'00"	C	31.48	C
PEG 257 DP 422318	PEG 264 DP 422318	ob583	122°17'00"	C	7.98	C
PEG 264 DP 422318	PEG 263 DP 422318	ob712	212°17'00"	C	2.50	C
UNMK 68 DP 422318	UNMK 60 DP 422318	ob863	202°41'00"	C	29.07	C

Mark and Observation

Survey Number DP 422318
Coordinate System Wellington 2000

From	To	Code	Bearing	Adpt Surv	Distance	Adpt Surv
UNMK 60 DP 422318	UNMK 61 DP 422318	ob868	221°00'00"	C	3.36	C
PEG 265 DP 422318	PEG 273 DP 422318	ob581	241°58'00"	C	16.93	C
PEG 273 DP 422318	PEG 259 DP 422318	ob709	301°56'00"	C	12.32	C
UNMK 1 DP 422318	UNMK 3 DP 422318	ob718	222°10'00"	C	32.50	C
UNMK 61 DP 422318	UNMK 49 DP 422318	ob867	221°00'00"	C	13.20	C
UNMK 49 DP 422318	UNMK 46 DP 422318	ob872	194°49'00"	C	11.77	C
UNMK 46 DP 422318	UNMK 75 DP 422318	ob873	205°50'00"	C	8.35	C
UNMK 75 DP 422318	UNMK 73 DP 422318	ob874	203°52'00"	C	7.68	C
UNMK 3 DP 422318	UNMK 17 DP 422318	ob720	224°27'00"	C	30.18	C
PEG 260 DP 422318	PEG 271 DP 422318	ob575	184°28'00"	C	36.32	C
PEG 261 DP 422318	PEG 270 DP 422318	ob572	138°24'00"	C	7.98	C
PEG 270 DP 422318	PEG 269 DP 422318	ob711	228°20'00"	C	2.49	C
UNMK 73 DP 422318	UNMK 78 DP 422318	ob870	203°52'00"	C	8.22	C
UNMK 78 DP 422318	UNMK 72 DP 422318	ob875	253°50'00"	C	14.20	C
UNMK 72 DP 422318	UNMK 74 DP 422318	ob876	266°24'00"	C	8.04	C
UNMK 74 DP 422318	UNMK 71 DP 422318	ob877	294°49'00"	C	14.10	C
UNMK 71 DP 422318	UNMK 47 DP 422318	ob878	306°59'00"	C	22.05	C
UNMK 17 DP 422318	UNMK 10 DP 422318	ob722	227°29'00"	C	27.23	C
UNMK 10 DP 422318	UNMK 9 DP 422318	ob723	259°49'00"	C	34.76	C
UNMK 9 DP 422318	UNMK 6 DP 422318	ob724	185°22'00"	C	29.97	C
UNMK 6 DP 422318	UNMK 183 DP 403714	ob725	235°51'00"	C	21.86	C
PEG 271 DP 422318	PEG 272 DP 422318	ob593	228°35'00"	C	12.75	C
PEG 272 DP 422318	PEG 381 DP 422318	ob710	296°38'00"	C	27.48	C
UNMK 19 DP 422318	UNMK 15 DP 422318	ob742	222°32'00"	C	24.25	C
UNMK 15 DP 422318	UNMK 11 DP 422318	ob744	222°31'00"	C	23.24	C
PEG 250 DP 422318	UNMK 36 DP 422318	ob681	197°30'00"	C	3.61	C
PEG 123 DP 422318	UNMK (112) DP 403714	ob389	25°38'00"	A DP 403714	20.00	C
UNMK (112) DP 403714	UNMK (113) DP 403714	ob803	30°49'00"	A DP 403714	19.58	A DP 403714
UNMK (113) DP 403714	UNMK (114) DP 403714	ob804	32°48'00"	A DP 403714	19.15	A DP 403714
UNMK (114) DP 403714	UNMK (115) DP 403714	ob805	32°52'00"	A DP 403714	21.17	A DP 403714
UNMK (115) DP 403714	UNMK (116) DP 403714	ob806	29°48'00"	A DP 403714	20.55	A DP 403714
UNMK (116) DP 403714	UNMK (117) DP 403714	ob807	25°24'00"	A DP 403714	24.00	A DP 403714
UNMK (117) DP 403714	UNMK (118) DP 403714	ob808	333°03'00"	A DP 403714	6.59	A DP 403714

Mark and Observation

Survey Number DP 422318
Coordinate System Wellington 2000

From	To	Code	Bearing	Adpt Surv	Distance	Adpt Surv
UNMK (118) DP 403714	UNMK (119) DP 403714	ob809	295°38'00"	A DP 403714	20.06	A DP 403714
UNMK (119) DP 403714	UNMK (120) DP 403714	ob810	337°18'00"	A DP 403714	17.52	A DP 403714
UNMK (120) DP 403714	UNMK (121) DP 403714	ob811	305°00'00"	A DP 403714	33.11	A DP 403714
UNMK (121) DP 403714	UNMK (122) DP 403714	ob812	344°57'00"	A DP 403714	8.99	A DP 403714
UNMK (122) DP 403714	UNMK (123) DP 403714	ob813	29°49'00"	A DP 403714	46.66	A DP 403714
UNMK (123) DP 403714	UNMK (5) DP 66002	ob814	330°21'40"	A DP 66002	92.19	A DP 403714
PEG 124 DP 422318	UNMK (97) DP 403714	ob391	25°56'00"	A DP 403714	19.00	C
UNMK (97) DP 403714	UNMK (98) DP 403714	ob815	29°00'00"	A DP 403714	19.03	A DP 403714
UNMK (98) DP 403714	UNMK (99) DP 403714	ob816	31°22'00"	A DP 403714	5.03	A DP 403714
UNMK (99) DP 403714	UNMK (100) DP 403714	ob817	32°52'00"	A DP 403714	20.16	A DP 403714
UNMK (100) DP 403714	UNMK (101) DP 403714	ob818	33°02'00"	A DP 403714	20.17	A DP 403714
UNMK (101) DP 403714	UNMK (102) DP 403714	ob819	32°51'00"	A DP 403714	5.04	A DP 403714
UNMK (102) DP 403714	UNMK (103) DP 403714	ob820	28°39'00"	A DP 403714	20.03	A DP 403714
UNMK (103) DP 403714	UNMK (104) DP 403714	ob821	25°33'00"	A DP 403714	20.00	A DP 403714
UNMK (104) DP 403714	UNMK (105) DP 403714	ob822	21°15'00"	A DP 403714	17.14	A DP 403714
UNMK (105) DP 403714	UNMK (106) DP 403714	ob823	295°38'00"	A DP 403714	20.06	A DP 403714
UNMK (106) DP 403714	UNMK (107) DP 403714	ob824	295°38'00"	A DP 403714	19.64	A DP 403714
UNMK (107) DP 403714	UNMK (108) DP 403714	ob825	337°18'00"	A DP 403714	16.43	A DP 403714
UNMK (108) DP 403714	UNMK (109) DP 403714	ob826	305°00'00"	A DP 403714	32.00	A DP 403714
UNMK (109) DP 403714	UNMK (110) DP 403714	ob827	29°49'00"	A DP 403714	48.34	A DP 403714
UNMK (110) DP 403714	PEG (2) DP 329412	ob828	330°21'40"	A DP 66002	100.16	A DP 403714

Mark and Observation

Survey Number DP 422318
Coordinate System Wellington 2000

From	To	Code	Bearing	Adpt Surv	Distance	Adpt Surv
UNMK (144) DP 403714	UNMK (145) DP 403714	ob286	47°18'00"	A DP 403714	3.83	A DP 403714
UNMK (145) DP 403714	UNMK (146) DP 403714	ob829	57°22'00"	A DP 403714	41.45	A DP 403714
UNMK (146) DP 403714	UNMK (147) DP 403714	ob830	50°04'00"	A DP 403714	24.96	A DP 403714
UNMK (147) DP 403714	UNMK (148) DP 403714	ob831	16°49'00"	A DP 403714	4.20	A DP 403714
UNMK (148) DP 403714	UNMK (149) DP 403714	ob832	106°49'00"	A DP 403714	3.00	A DP 403714
UNMK (149) DP 403714	UNMK (150) DP 403714	ob833	196°49'00"	A DP 403714	5.09	A DP 403714
UNMK (150) DP 403714	UNMK (151) DP 403714	ob834	230°04'00"	A DP 403714	26.04	A DP 403714
UNMK (151) DP 403714	UNMK (152) DP 403714	ob835	237°22'00"	A DP 403714	41.38	A DP 403714
UNMK (152) DP 403714	UNMK (143) DP 403714	ob836	227°18'00"	A DP 403714	5.26	A DP 403714
PEG 334 DP 422318	UNMK 45 DP 422318	ob559	285°37'00"	C	27.96	C
UNMK 41 DP 422318	UNMK 44 DP 422318	ob841	285°37'00"	C	13.67	C
PEG 238 DP 422318	UNMK 22 DP 422318	ob674	205°38'00"	C	19.96	C
UNMK 54 DP 422318	UNMK 52 DP 422318	ob844	115°34'00"	C	3.50	C
PEG 245 DP 422318	PEG 378 DP 422318	ob686	359°15'00"	C	26.47	C
PEG 378 DP 422318	UNMK 48 DP 422318	ob851	289°42'00"	C	19.65	C
UNMK 48 DP 422318	PEG 377 DP 422318	ob850	289°42'00"	C	4.60	C
PEG 198 DP 422318	PEG 309 DP 422318	ob468	320°29'00"	C	15.65	C
UNMK 26 DP 422318	UNMK 70 DP 422318	ob761	335°11'00"	C	6.50	C
AP 1 DP 403714	PEG 118 DP 403714	ob183	353°04'00"	M	51.79	M
AP 1 DP 403714	PEG 101 DP 403714	ob184	354°36'00"	M	52.60	M
AP 1 DP 403714	PEG 102 DP 403714	ob185	358°27'00"	M	35.61	M
AP 1 DP 403714	PEG 103 DP 403714	ob186	10°13'00"	M	17.93	M
AP 1 DP 403714	PEG 104 DP 403714	ob187	36°35'00"	M	7.55	M
AP 1 DP 403714	PEG 334 DP 422318	ob188	100°54'00"	M	32.28	M
AP 1 DP 403714	PEG 333 DP 422318	ob189	100°06'00"	M	35.68	M
AP 1 DP 403714	PEG 320 DP 422318	ob190	106°25'00"	M	32.09	M
AP 1 DP 403714	PEG 321 DP 422318	ob191	107°17'00"	M	32.09	M
IR 11 DP 422318	PEG 107 DP 422318	ob258	313°03'00"	M	57.32	M
IR 11 DP 422318	PEG 108 DP 422318	ob259	332°15'00"	M	41.31	M
IR 11 DP 422318	PEG 109 DP 422318	ob260	66°26'30"	M	80.31	M
AP 2 DP 403714	PEG 171 DP 422318	ob195	100°00'00"	M	36.47	M
AP 2 DP 403714	PEG 188 DP 422318	ob196	122°42'00"	M	42.77	M

Mark and Observation

Survey Number DP 422318
Coordinate System Wellington 2000

From	To	Code	Bearing	Adpt Surv	Distance	Adpt Surv
AP 2 DP 403714	PEG 204 DP 403714	ob197	134°38'00"	M	24.82	M
AP 2 DP 403714	PEG 205 DP 403714	ob198	138°51'00"	M	21.78	M
AP 2 DP 403714	PEG 206 DP 403714	ob199	154°34'00"	M	20.97	M
AP 5 DP 422318	PEG 172 DP 422318	ob262	297°38'00"	M	38.00	M
AP 5 DP 422318	PEG 322 DP 422318	ob263	328°35'00"	M	49.81	M
AP 5 DP 422318	PEG 332 DP 422318	ob264	332°13'00"	M	52.87	M
AP 5 DP 422318	PEG 331 DP 422318	ob265	354°12'00"	M	40.61	M
AP 5 DP 422318	PEG 323 DP 422318	ob266	351°11'00"	M	36.71	M
AP 5 DP 422318	PEG 173 DP 422318	ob267	308°39'00"	M	18.79	M
AP 5 DP 422318	PEG 174 DP 422318	ob268	37°27'00"	M	5.68	M
AP 5 DP 422318	PEG 324 DP 422318	ob269	26°24'00"	M	31.07	M
AP 5 DP 422318	PEG 330 DP 422318	ob270	26°06'00"	M	35.54	M
AP 5 DP 422318	PEG 329 DP 422318	ob271	54°57'00"	M	41.41	M
AP 5 DP 422318	PEG 325 DP 422318	ob272	58°18'00"	M	37.80	M
AP 5 DP 422318	PEG 175 DP 422318	ob273	99°28'00"	M	22.02	M
AP 5 DP 422318	PEG 305 DP 422318	ob274	167°04'00"	M	52.11	M
AP 5 DP 422318	PEG 304 DP 422318	ob275	186°57'00"	M	38.58	M
AP 5 DP 422318	PEG 185 DP 422318	ob276	156°49'00"	M	15.42	M
AP 5 DP 422318	PEG 186 DP 422318	ob277	247°29'00"	M	14.44	M
AP 5 DP 422318	PEG 303 DP 422318	ob278	217°33'00"	M	36.90	M
AP 5 DP 422318	PEG 302 DP 422318	ob279	234°10'00"	M	41.04	M
AP 5 DP 422318	PEG 301 DP 422318	ob280	240°11'00"	M	46.00	M
AP 5 DP 422318	PEG 187 DP 422318	ob281	270°59'00"	M	32.66	M
AP 6 DP 422318	PEG 176 DP 422318	ob232	331°21'00"	M	25.94	M
AP 6 DP 422318	PEG 326 DP 422318	ob233	357°38'00"	M	46.46	M
AP 6 DP 422318	PEG 328 DP 422318	ob234	359°43'00"	M	50.17	M
AP 6 DP 422318	PEG 110 DP 422318	ob235	23°12'00"	M	45.73	M
AP 6 DP 422318	PEG 327 DP 422318	ob236	23°08'00"	M	41.83	M
AP 6 DP 422318	PEG 177 DP 422318	ob237	21°45'00"	M	15.75	M
AP 6 DP 422318	PEG 111 DP 422318	ob238	57°03'00"	M	54.55	M
AP 6 DP 422318	PEG 335 DP 422318	ob239	74°57'00"	M	41.66	M
AP 6 DP 422318	PEG 336 DP 422318	ob240	34°42'00"	M	26.71	M
AP 6 DP 422318	PEG 178 DP 422318	ob241	36°08'00"	M	16.10	M
AP 6 DP 422318	PEG 179 DP 422318	ob242	50°39'00"	M	7.54	M
AP 6 DP 422318	PEG 337 DP 422318	ob243	103°05'00"	M	35.60	M
AP 6 DP 422318	PEG 338 DP 422318	ob244	133°02'00"	M	39.12	M
AP 6 DP 422318	PEG 339 DP 422318	ob245	166°19'00"	M	16.11	M
AP 6 DP 422318	PEG 180 DP 422318	ob246	153°06'00"	M	5.10	M
AP 6 DP 422318	PEG 181 DP 422318	ob247	185°46'00"	M	10.81	M
AP 6 DP 422318	PEG 310 DP 422318	ob248	179°36'00"	M	17.85	M

Mark and Observation

Survey Number DP 422318
Coordinate System Wellington 2000

From	To	Code	Bearing	Adpt Surv	Distance	Adpt Surv
AP 6 DP 422318	PEG 308 DP 422318	ob249	191°16'00"	M	33.50	M
AP 6 DP 422318	PEG 309 DP 422318	ob250	154°15'00"	M	45.76	M
AP 6 DP 422318	PEG 182 DP 422318	ob251	252°33'00"	M	15.50	M
AP 6 DP 422318	PEG 307 DP 422318	ob252	222°27'00"	M	36.71	M
AP 6 DP 422318	PEG 306 DP 422318	ob253	226°39'00"	M	38.11	M
AP 6 DP 422318	PEG 183 DP 422318	ob254	262°18'00"	M	19.53	M
AP 6 DP 422318	PEG 184 DP 422318	ob255	293°30'00"	M	30.62	M
AP 4 DP 403714	PEG 401 DP 403714	ob202	58°07'00"	M	27.65	M
AP 4 DP 403714	PEG 372 DP 422318	ob203	83°34'00"	M	53.14	M
AP 4 DP 403714	PEG 375 DP 422318	ob204	92°28'00"	M	50.56	M
AP 4 DP 403714	PEG 370 DP 422318	ob205	95°21'20"	M	50.04	M
AP 4 DP 403714	PEG 311 DP 422318	ob206	99°16'00"	M	49.54	M
AP 4 DP 403714	PEG 312 DP 422318	ob207	101°38'00"	M	49.35	M
AP 4 DP 403714	PEG 406 DP 403714	ob208	145°02'00"	M	29.72	M
AP 4 DP 403714	PEG 405 DP 422318	ob209	132°52'00"	M	21.33	M
AP 4 DP 403714	PEG 404 DP 403714	ob210	122°41'00"	M	18.59	M
AP 4 DP 403714	PEG 403 DP 403714	ob211	90°51'00"	M	17.10	M
AP 4 DP 403714	PEG 402 DP 403714	ob212	68°15'00"	M	21.46	M
RM 8 DP 403714	PEG 407 DP 403714	ob214	329°30'00"	M	43.90	M
RM 8 DP 403714	PEG 801 DP 403714	ob215	329°02'00"	M	31.70	M
RM 8 DP 403714	PEG 802 DP 403714	ob216	329°57'00"	M	18.92	M
RM 8 DP 403714	PEG 314 DP 422318	ob217	26°47'00"	M	34.27	M
RM 8 DP 403714	PEG 313 DP 422318	ob218	9°09'00"	M	46.63	M
RM 8 DP 403714	PEG 286 DP 422318	ob219	33°16'00"	M	41.64	M
RM 8 DP 403714	PEG 285 DP 422318	ob220	35°36'00"	M	33.33	M
RM 8 DP 403714	PEG 803 DP 403714	ob221	333°51'00"	M	13.95	M
RM 8 DP 403714	PEG 804 DP 403714	ob222	110°48'00"	M	14.55	M
AP 1 DP 422318	PEG 189 DP 422318	ob9	208°40'00"	M	18.25	M
AP 1 DP 422318	PEG 190 DP 422318	ob10	1°38'00"	M	3.90	M
AP 1 DP 422318	PEG 284 DP 422318	ob11	317°44'00"	M	19.60	M
AP 1 DP 422318	PEG 369 DP 422318	ob12	340°59'00"	M	63.24	M
AP 1 DP 422318	PEG 288 DP 422318	ob13	347°15'00"	M	58.35	M
AP 1 DP 422318	PEG 287 DP 422318	ob14	344°36'00"	M	55.40	M
AP 1 DP 422318	PEG 289 DP 422318	ob15	354°52'00"	M	51.51	M
AP 1 DP 422318	PEG 290 DP 422318	ob16	3°31'00"	M	46.35	M
AP 1 DP 422318	PEG 300 DP 422318	ob17	1°37'00"	M	43.05	M
AP 1 DP 422318	PEG 291 DP 422318	ob18	16°14'00"	M	42.06	M
AP 1 DP 422318	PEG 292 DP 422318	ob19	22°55'00"	M	40.87	M
AP 1 DP 422318	PEG 299 DP 422318	ob20	23°29'00"	M	37.02	M
AP 1 DP 422318	PEG 293 DP 422318	ob21	44°29'00"	M	40.96	M

Mark and Observation

Survey Number DP 422318
Coordinate System Wellington 2000

From	To	Code	Bearing	Adpt Surv	Distance	Adpt Surv
AP 1 DP 422318	PEG 294 DP 422318	ob22	56°31'00"	M	43.71	M
AP 1 DP 422318	PEG 298 DP 422318	ob23	59°41'00"	M	40.45	M
AP 1 DP 422318	PEG 191 DP 422318	ob24	38°14'00"	M	10.89	M
AP 1 DP 422318	PEG 211 DP 422318	ob25	95°29'00"	M	11.89	M
AP 1 DP 422318	PEG 212 DP 422318	ob26	130°18'00"	M	6.58	M
AP 1 DP 422318	PEG 213 DP 422318	ob27	185°00'00"	M	19.40	M
AP 2 DP 422318	PEG 192 DP 422318	ob30	280°30'00"	M	76.49	M
AP 2 DP 422318	PEG 193 DP 422318	ob31	276°47'00"	M	48.27	M
AP 2 DP 422318	PEG 194 DP 422318	ob32	274°46'00"	M	29.36	M
AP 2 DP 422318	PEG 195 DP 422318	ob33	285°58'00"	M	13.18	M
AP 2 DP 422318	PEG 196 DP 422318	ob34	355°25'00"	M	12.24	M
AP 2 DP 422318	PEG 197 DP 422318	ob35	2°59'00"	M	13.45	M
AP 2 DP 422318	PEG 198 DP 422318	ob36	5°54'00"	M	14.66	M
AP 2 DP 422318	PEG 297 DP 422318	ob37	299°53'00"	M	46.35	M
AP 2 DP 422318	PEG 296 DP 422318	ob38	304°47'00"	M	46.93	M
AP 2 DP 422318	PEG 295 DP 422318	ob39	299°38'00"	M	65.42	M
AP 2 DP 422318	PEG 199 DP 422318	ob40	22°49'00"	M	33.81	M
AP 2 DP 422318	PEG 214 DP 422318	ob41	23°50'00"	M	37.72	M
AP 2 DP 422318	PEG 200 DP 422318	ob42	35°51'00"	M	33.60	M
AP 2 DP 422318	PEG 201 DP 422318	ob43	69°28'00"	M	41.39	M
AP 2 DP 422318	PEG 202 DP 422318	ob44	76°02'00"	M	22.72	M
AP 2 DP 422318	PEG 203 DP 422318	ob45	86°17'00"	M	4.30	M
AP 2 DP 422318	PEG 204 DP 422318	ob46	248°55'00"	M	11.34	M
AP 2 DP 422318	PEG 205 DP 422318	ob47	253°20'00"	M	15.21	M
AP 2 DP 422318	PEG 206 DP 422318	ob48	259°35'00"	M	30.03	M
AP 2 DP 422318	PEG 207 DP 422318	ob49	262°21'00"	M	34.78	M
AP 2 DP 422318	PEG 208 DP 422318	ob50	267°37'00"	M	49.29	M
AP 2 DP 422318	PEG 209 DP 422318	ob51	269°02'00"	M	53.08	M
AP 2 DP 422318	PEG 210 DP 422318	ob52	274°13'00"	M	74.34	M
AP 2 DP 422318	PEG 242 DP 422318	ob53	58°39'00"	M	68.02	M
AP 2 DP 422318	PEG 229 DP 422318	ob54	63°58'00"	M	58.81	M
AP 3 DP 422318	PEG 215 DP 422318	ob56	209°16'00"	M	62.26	M
AP 3 DP 422318	PEG 216 DP 422318	ob57	211°40'00"	M	42.89	M
AP 3 DP 422318	PEG 112 DP 422318	ob58	217°58'00"	M	23.72	M
AP 3 DP 422318	PEG 113 DP 422318	ob59	306°38'00"	M	5.87	M
AP 3 DP 422318	PEG 377 DP 422318	ob60	6°06'00"	M	23.69	M
AP 3 DP 422318	PEG 114 DP 422318	ob61	6°55'00"	M	25.17	M
AP 3 DP 422318	PEG 115 DP 422318	ob62	337°00'00"	M	31.74	M
AP 3 DP 422318	PEG 219 DP 422318	ob63	73°41'00"	M	1.68	M
AP 3 DP 422318	PEG 220 DP 422318	ob64	200°07'00"	M	18.96	M

Mark and Observation

Survey Number DP 422318
Coordinate System Wellington 2000

From	To	Code	Bearing	Adpt Surv	Distance	Adpt Surv
AP 3 DP 422318	PEG 221 DP 422318	ob65	202°03'00"	M	37.94	M
AP 3 DP 422318	PEG 222 DP 422318	ob66	202°46'00"	M	59.72	M
AP 3 DP 422318	PEG 247 DP 422318	ob67	55°51'00"	M	30.40	M
AP 3 DP 422318	PEG 378 DP 422318	ob68	58°45'00"	M	29.66	M
AP 3 DP 422318	PEG 376 DP 422318	ob69	83°18'00"	M	49.17	M
AP 3 DP 422318	PEG 245 DP 422318	ob70	113°19'00"	M	27.99	M
AP 3 DP 422318	PEG 244 DP 422318	ob71	149°13'00"	M	34.12	M
AP 3 DP 422318	PEG 243 DP 422318	ob72	168°39'00"	M	47.47	M
AP 12 DP 403714	PEG 127 DP 422318	ob2	346°23'00"	M	16.97	M
AP 12 DP 403714	PEG 283 DP 422318	ob3	347°51'00"	M	27.01	M
AP 12 DP 403714	PEG 282 DP 422318	ob4	1°53'00"	M	37.15	M
AP 12 DP 403714	PEG 281 DP 422318	ob5	8°41'00"	M	41.48	M
AP 12 DP 403714	PEG 280 DP 422318	ob6	31°43'00"	M	40.44	M
AP 12 DP 403714	PEG 128 DP 422318	ob7	51°34'00"	M	18.25	M
AP 13 DP 403714	PEG 129 DP 422318	ob80	318°14'00"	M	25.10	M
AP 13 DP 403714	PEG 279 DP 422318	ob81	344°58'00"	M	40.60	M
AP 13 DP 403714	PEG 278 DP 422318	ob82	350°49'00"	M	37.82	M
AP 13 DP 403714	PEG 277 DP 422318	ob83	15°46'00"	M	35.83	M
AP 13 DP 403714	PEG 276 DP 422318	ob84	40°31'00"	M	47.63	M
AP 13 DP 403714	PEG 275 DP 422318	ob85	50°36'00"	M	65.60	M
AP 13 DP 403714	PEG 145 DP 422318	ob86	72°45'00"	M	59.60	M
AP 13 DP 403714	PEG 144 DP 422318	ob87	71°25'00"	M	47.67	M
AP 13 DP 403714	PEG 133 DP 422318	ob88	67°36'00"	M	35.99	M
AP 13 DP 403714	PEG 132 DP 422318	ob89	57°27'00"	M	24.65	M
AP 13 DP 403714	PEG 131 DP 422318	ob90	30°47'00"	M	16.22	M
AP 13 DP 403714	PEG 130 DP 422318	ob91	344°40'00"	M	16.34	M
AP 7 DP 422318	PEG 146 DP 422318	ob93	256°14'00"	M	54.17	M
AP 7 DP 422318	PEG 147 DP 422318	ob94	258°31'00"	M	42.32	M
AP 7 DP 422318	PEG 148 DP 422318	ob95	264°22'00"	M	30.90	M
AP 7 DP 422318	PEG 149 DP 422318	ob96	278°40'00"	M	20.93	M
AP 7 DP 422318	PEG 150 DP 422318	ob97	311°06'00"	M	15.17	M
AP 7 DP 422318	PEG 151 DP 422318	ob98	351°03'00"	M	17.74	M
AP 7 DP 422318	PEG 152 DP 422318	ob99	11°33'00"	M	26.30	M
AP 7 DP 422318	PEG 153 DP 422318	ob100	19°58'00"	M	36.85	M
AP 7 DP 422318	PEG 231 DP 422318	ob101	347°52'00"	M	53.94	M
AP 7 DP 422318	PEG 230 DP 422318	ob102	341°29'00"	M	50.20	M
AP 7 DP 422318	PEG 240 DP 422318	ob103	330°17'00"	M	42.32	M
AP 7 DP 422318	PEG 241 DP 422318	ob104	304°17'00"	M	41.63	M
AP 7 DP 422318	PEG 274 DP 422318	ob105	284°16'00"	M	53.08	M
AP 7 DP 422318	PEG 166 DP 422318	ob106	48°37'00"	M	44.69	M

Mark and Observation

Survey Number DP 422318
Coordinate System Wellington 2000

From	To	Code	Bearing	Adpt Surv	Distance	Adpt Surv
AP 7 DP 422318	PEG 167 DP 422318	ob107	52°14'00"	M	35.01	M
AP 7 DP 422318	PEG 168 DP 422318	ob108	57°15'00"	M	25.35	M
AP 7 DP 422318	PEG 169 DP 422318	ob109	66°10'00"	M	15.85	M
AP 7 DP 422318	PEG 170 DP 422318	ob110	93°40'00"	M	7.25	M
AP 7 DP 422318	PEG 2204 DP 422318	ob111	137°17'00"	M	5.08	M
AP 7 DP 422318	PEG 381 DP 422318	ob112	169°47'00"	M	39.01	M
AP 7 DP 422318	PEG 272 DP 422318	ob113	148°10'00"	M	59.68	M
AP 7 DP 422318	PEG 271 DP 422318	ob114	135°51'00"	M	58.92	M
AP 7 DP 422318	PEG 261 DP 422318	ob115	130°09'00"	M	35.52	M
AP 7 DP 422318	PEG 270 DP 422318	ob116	131°39'00"	M	43.43	M
AP 7 DP 422318	PEG 269 DP 422318	ob117	134°56'00"	M	43.21	M
AP 7 DP 422318	PEG 268 DP 422318	ob118	138°15'00"	M	43.13	M
AP 7 DP 422318	PEG 2205 DP 422318	ob119	138°14'00"	M	35.16	M
AP 7 DP 422318	PEG 260 DP 422318	ob120	97°52'00"	M	44.29	M
AP 7 DP 422318	PEG 259 DP 422318	ob121	86°18'00"	M	52.07	M
AP 7 DP 422318	PEG 273 DP 422318	ob122	92°54'00"	M	62.50	M
AP 7 DP 422318	PEG 262 DP 422318	ob123	82°44'00"	M	67.35	M
AP 7 DP 422318	PEG 258 DP 422318	ob124	77°59'00"	M	61.40	M
IT 22 DP 403714	PEG 2206 DP 422318	ob226	85°22'00"	M	34.12	M
IT 22 DP 403714	PEG 2207 DP 403714	ob227	120°11'00"	M	16.66	M
IT 22 DP 403714	PEG 2208 DP 403714	ob228	200°27'00"	M	18.27	M
IT 22 DP 403714	PEG 2209 DP 403714	ob229	230°18'00"	M	36.54	M
IT 21 DP 403714	PEG 2101 DP 403714	ob787	178°02'00"	M	23.97	M
IT 21 DP 403714	PEG 2102 DP 403714	ob788	96°55'00"	M	28.12	M
IT 21 DP 403714	PEG 2301 DP 403714	ob789	58°08'30"	M	97.62	M
IT 23 DP 403714	PEG 106 DP 422318	ob792	49°52'00"	M	15.93	M
IT 23 DP 403714	PEG 105 DP 422318	ob793	173°06'00"	M	41.78	M
IT 23 DP 403714	PEG 2302 DP 403714	ob794	178°14'00"	M	63.60	M
IT 23 DP 403714	PEG 104 DP 422318	ob795	187°29'00"	M	73.71	M
IT 23 DP 403714	PEG 103 DP 422318	ob796	203°10'00"	M	109.48	M
AP 8 DP 422318	PEG 125 DP 422318	ob126	34°25'00"	M	33.53	M
AP 8 DP 422318	PEG 161 DP 422318	ob127	39°14'00"	M	21.75	M
AP 8 DP 422318	PEG 162 DP 422318	ob128	88°07'00"	M	5.77	M
AP 8 DP 422318	PEG 163 DP 422318	ob129	187°44'00"	M	16.64	M
AP 8 DP 422318	PEG 164 DP 422318	ob130	194°03'00"	M	24.33	M
AP 8 DP 422318	PEG 165 DP 422318	ob131	198°49'00"	M	34.04	M
AP 8 DP 422318	PEG 257 DP 422318	ob132	162°27'00"	M	51.32	M
AP 8 DP 422318	PEG 264 DP 422318	ob133	157°19'00"	M	57.66	M
AP 8 DP 422318	PEG 263 DP 422318	ob134	159°18'00"	M	59.13	M
AP 8 DP 422318	PEG 265 DP 422318	ob135	153°47'00"	M	68.15	M

Mark and Observation

Survey Number DP 422318
Coordinate System Wellington 2000

From	To	Code	Bearing	Adpt Surv	Distance	Adpt Surv
AP 8 DP 422318	PEG 256 DP 422318	ob136	139°16'00"	M	39.52	M
AP 8 DP 422318	PEG 255 DP 422318	ob137	111°33'00"	M	37.22	M
AP 8 DP 422318	PEG 382 DP 422318	ob138	110°40'00"	M	47.34	M
AP 8 DP 422318	PEG 383 DP 422318	ob139	93°16'00"	M	55.56	M
AP 8 DP 422318	PEG 254 DP 422318	ob140	85°59'00"	M	42.72	M
AP 8 DP 422318	PEG 158 DP 422318	ob141	5°06'00"	M	42.43	M
AP 8 DP 422318	PEG 157 DP 422318	ob142	348°36'00"	M	24.72	M
AP 8 DP 422318	PEG 156 DP 422318	ob143	294°36'00"	M	14.89	M
AP 8 DP 422318	PEG 155 DP 422318	ob144	241°55'00"	M	25.32	M
AP 8 DP 422318	PEG 154 DP 422318	ob145	232°07'00"	M	35.61	M
AP 8 DP 422318	PEG 232 DP 422318	ob146	272°22'00"	M	48.95	M
AP 8 DP 422318	PEG 233 DP 422318	ob147	295°19'00"	M	44.89	M
AP 8 DP 422318	PEG 373 DP 422318	ob148	295°17'00"	M	41.39	M
AP 8 DP 422318	PEG 374 DP 422318	ob149	303°48'00"	M	41.81	M
AP 8 DP 422318	PEG 239 DP 422318	ob150	323°54'00"	M	41.69	M
AP 8 DP 422318	PEG 234 DP 422318	ob151	319°23'00"	M	49.04	M
AP 8 DP 422318	PEG 235 DP 422318	ob152	337°07'00"	M	59.92	M
AP 8 DP 422318	PEG 238 DP 422318	ob153	339°27'00"	M	57.35	M
RM 9 DP 422318	PEG 124 DP 422318	ob155	113°47'00"	M	5.15	M
RM 9 DP 422318	PEG 159 DP 422318	ob156	240°36'00"	M	25.91	M
RM 9 DP 422318	PEG 160 DP 422318	ob157	288°58'00"	M	14.95	M
RM 9 DP 422318	PEG 123 DP 422318	ob158	315°09'00"	M	15.75	M
AP 4 DP 422318	PEG 223 DP 422318	ob160	120°25'00"	M	32.55	M
AP 4 DP 422318	PEG 224 DP 422318	ob161	138°28'00"	M	6.98	M
AP 4 DP 422318	PEG 225 DP 422318	ob162	235°37'00"	M	3.13	M
AP 4 DP 422318	PEG 226 DP 422318	ob163	341°07'00"	M	2.23	M
AP 4 DP 422318	PEG 227 DP 422318	ob164	5°36'00"	M	4.57	M
AP 4 DP 422318	PEG 228 DP 422318	ob165	81°57'00"	M	7.74	M
AP 4 DP 422318	PEG 122 DP 422318	ob166	108°06'00"	M	32.72	M
AP 4 DP 422318	PEG 121 DP 422318	ob167	68°27'00"	M	47.72	M
AP 4 DP 422318	PEG 248 DP 422318	ob168	40°14'00"	M	27.79	M
AP 4 DP 422318	PEG 249 DP 422318	ob169	5°04'00"	M	23.53	M
AP 4 DP 422318	PEG 250 DP 422318	ob170	300°48'00"	M	17.85	M
AP 4 DP 422318	PEG 251 DP 422318	ob171	271°36'00"	M	17.99	M
AP 4 DP 422318	PEG 252 DP 422318	ob172	218°57'00"	M	16.07	M
AP 4 DP 422318	PEG 253 DP 422318	ob173	185°47'00"	M	18.65	M
AP 4 DP 422318	PEG 236 DP 422318	ob174	150°01'00"	M	39.30	M
AP 4 DP 422318	PEG 237 DP 422318	ob175	147°20'00"	M	42.24	M
AP 4 DP 422318	PEG 116 DP 422318	ob176	298°34'00"	M	31.72	M
AP 4 DP 422318	PEG 117 DP 422318	ob177	354°07'00"	M	39.01	M

Mark and Observation

Survey Number DP 422318
Coordinate System Wellington 2000

From	To	Code	Bearing	Adpt Surv	Distance	Adpt Surv
AP 4 DP 422318	PEG 118 DP 422318	ob178	16°22'00"	M	56.11	M
AP 4 DP 422318	PEG 119 DP 422318	ob179	33°15'00"	M	58.91	M
AP 4 DP 422318	PEG 120 DP 422318	ob180	52°57'30"	M	70.68	M
IT 22 DP 403714	PEG 2202 DP 403714	ob224	3°32'00"	M	18.57	M
AP 13 DP 403714	PEG 1303 DP 403714	ob76	111°41'00"	M	18.08	M
AP 13 DP 403714	PEG 1304 DP 403714	ob77	100°33'00"	M	34.54	M
UNMK (5) DP 66002	PEG L DP 384064	ob366	226°51'40"	A DP 403714	66.20	A DP 384064
PEG (3) DP 329412	PEG 1 DP 353143	ob370	233°41'50"	A DP 403714	28.77	A DP 403714
PEG 1 DP 353143	PEG DP 353143	ob880	233°41'50"	A DP 403714	25.03	A DP 403714
PEG (25) DP 52207	PEG V DP 384064	ob367	240°48'50"	A DP 403714	8.61	A DP 384064
AP 13 DP 403714	PEG 1306 DP 403714	ob73	92°57'00"	M	56.94	M
AP 13 DP 403714	PEG 1305 DP 403714	ob74	98°34'00"	M	39.38	M
AP 13 DP 403714	PEG 1302 DP 403714	ob75	213°04'00"	M	5.71	M
IT 22 DP 403714	PEG 2201 DP 403714	ob223	304°19'00"	M	19.83	M
IT 23 DP 403714	PEG 2303 DP 403714	ob790	19°27'00"	M	53.18	M

Mark Name	Description
AP 1 DP 403714	Alum. Pin in Channel
AP 1 DP 422318	Flush in Channel
AP 12 DP 403714	Alum. Pin in Channel
AP 13 DP 403714	Alum. Pin in Channel
AP 2 DP 403714	Alum. Pin in Channel
AP 2 DP 422318	Flush in Channel
AP 3 DP 403714	Alum. Pin in Channel
AP 3 DP 422318	Flush in Channel
AP 4 DP 403714	Alum. Pin in Channel
AP 4 DP 422318	Flush in Channel
AP 5 DP 422318	Flush in Channel
AP 6 DP 422318	Flush in Channel
AP 7 DP 422318	Flush in Channel
AP 8 DP 422318	Flush in Channel
PEG 2204 DP 422318	Reinstated (PEG 2204 DP 403714)
PEG 2205 DP 422318	Reinstated (PEG 2205 DP 403714)
PEG 2206 DP 422318	Reinstated (PEG 2206 DP 403714)
PEG 405 DP 422318	Reinstated (PEG 405 DP 403714)
PEG 805 DP 422318	Reinstated (PEG 805 DP 403714)

Mark and Observation

Survey Number DP 422318
Coordinate System Wellington 2000

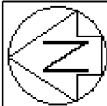
Mark Name	Description
RM 8 DP 403714	Brass Plaque in Channel
RM 9 DP 422318	Flush in Channel

*** End of Report ***

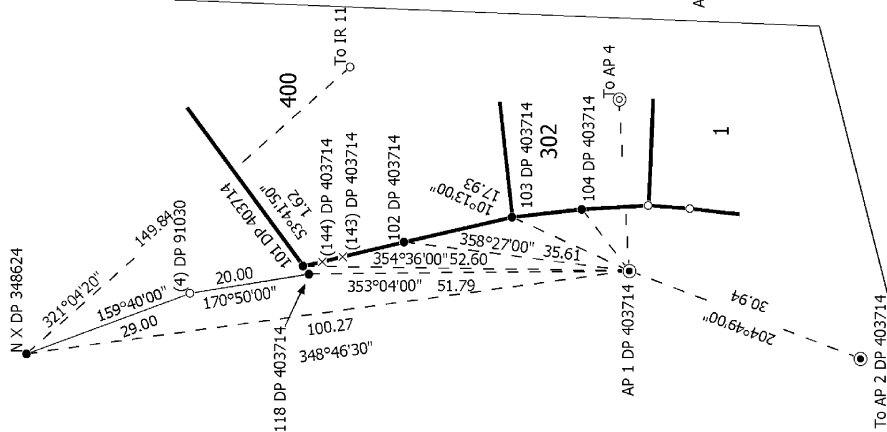
Memorandum of Easements			
(Pursuant to s243 Resource Management Act 1991)			
Purpose	Shown	Servient Tenement	Dominant Tenement
Right of Way Right to convey water, electricity, gas, telecommunications and computer media	RW1	Lot 23 hereon	Lot 24 hereon
	RW2	Lot 206 hereon	Lots 12, 27, 28, 29, 38, 39, 40, 41 & 42 hereon
	RW3	Lot 207 hereon	Lots 38, 39, 40, 41 & 42 hereon
	RW4	Lot 210 hereon	Lots 43, 44, 45 & 46 hereon
	RW5	Lot 109 hereon	Lot 112 hereon
	RW6	Lot 113 hereon	Lot 115 hereon
Right to drain sewage and water	D27	Lot 29 hereon	Lot 12 hereon
	D44	Lot 52 hereon	Lot 53 hereon

Table 7 Memorandum

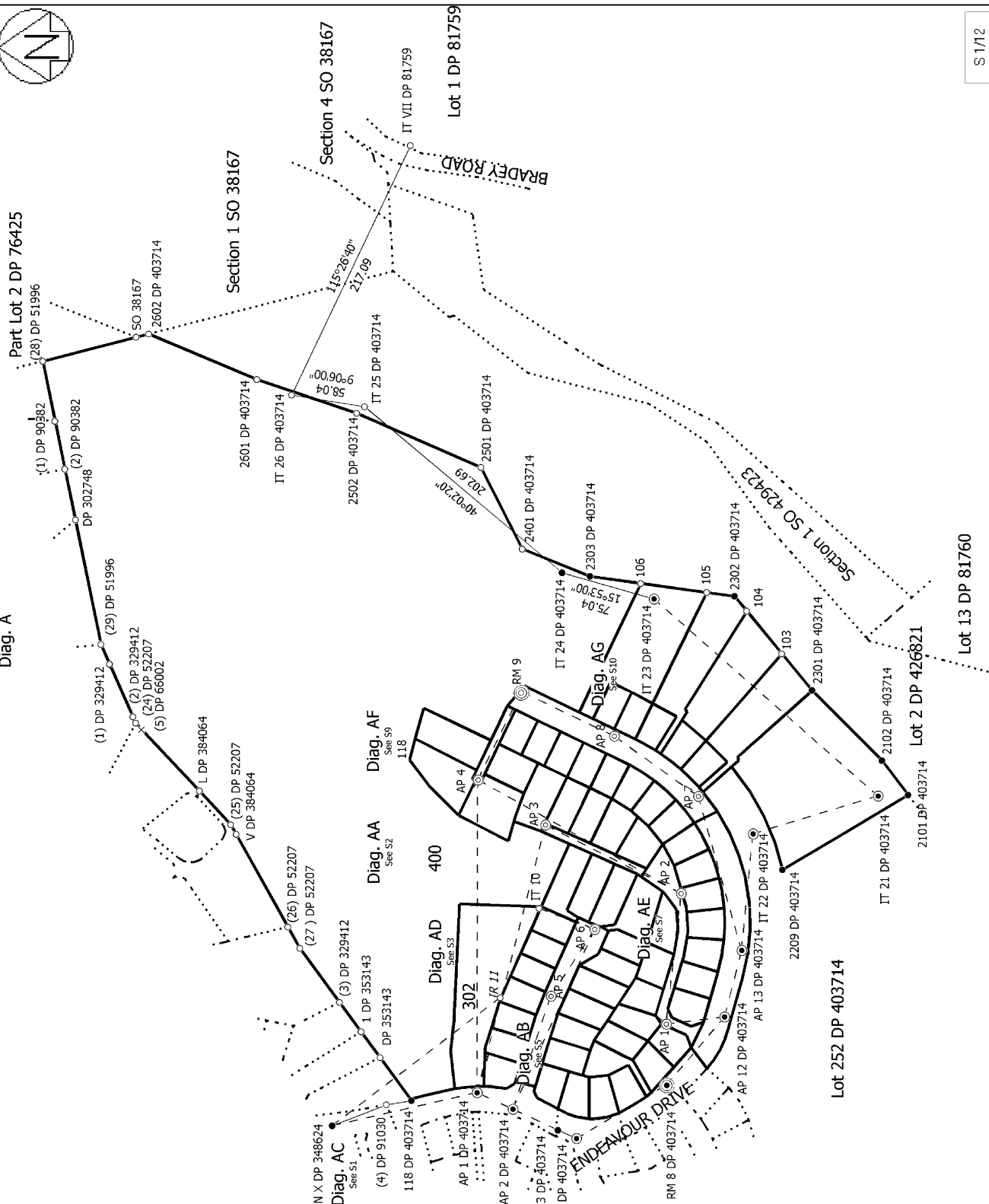
Memorandum of Easements in Gross			
(Pursuant to s243 Resource Management Act 1991)			
Purpose	Shown	Servient Tenement	Grantee
Right to drain sewage and water	D4	Lot 1 hereon	Porirua City Council
	D5	Lot 2 hereon	
	D6		
	D7		
	D8	Lot 3 hereon	
	D9	Lot 4 hereon	
	D10	Lot 5 hereon	
	D11	Lot 6 hereon	
	D12	Lot 7 hereon	
	D13	Lot 8 hereon	
	D14		
	D15	Lot 11 hereon	
	D16		
	D18	Lot 18 hereon	
	D19		
	D20	Lot 23 hereon	
	D21	Lot 24 hereon	
	D22		
	D23		
	D28	Lot 25 hereon	
	D29	Lot 26 hereon	
	D24	Lot 27 hereon	
	D25	Lot 28 hereon	
	D26	Lot 29 hereon	
	D30	Lot 35 hereon	
	D31		
	D32	Lot 37 hereon	
	D33	Lot 38 hereon	
	D34	Lot 42 hereon	
	D35		
	D36	Lot 43 hereon	
	D37		
	D38	Lot 47 hereon	
	D39	Lot 48 hereon	
	D40	Lot 49 hereon	
	D41	Lot 50 hereon	
	D42	Lot 51 hereon	
	D43	Lot 52 hereon	
	RW5	Lot 109 hereon	
	D45	Lot 111 hereon	
	RW6	Lot 113 hereon	
	D46	Lot 114 hereon	
	RW2	Lot 206 hereon	
	RW3	Lot 207 hereon	
	RW4	Lot 210 hereon	
	D3	Lot 302 hereon	



Diag. AC



Diag. A



S 1/12

Land District: Wellington

Digitally Generated Plan
Generated on: 02/08/2010 09:45am Page 35 of 58

Lots 1-53, 106-115, 206, 207, 210, 214, 217, 218, 302 & 400 Being a Subdivision
of Lot 400 DP 403714

Surveyor: Matthew John Hayward
Firm: Harrison Grierson Consultants Ltd (A/C)
Survey Date: 23/11/2009

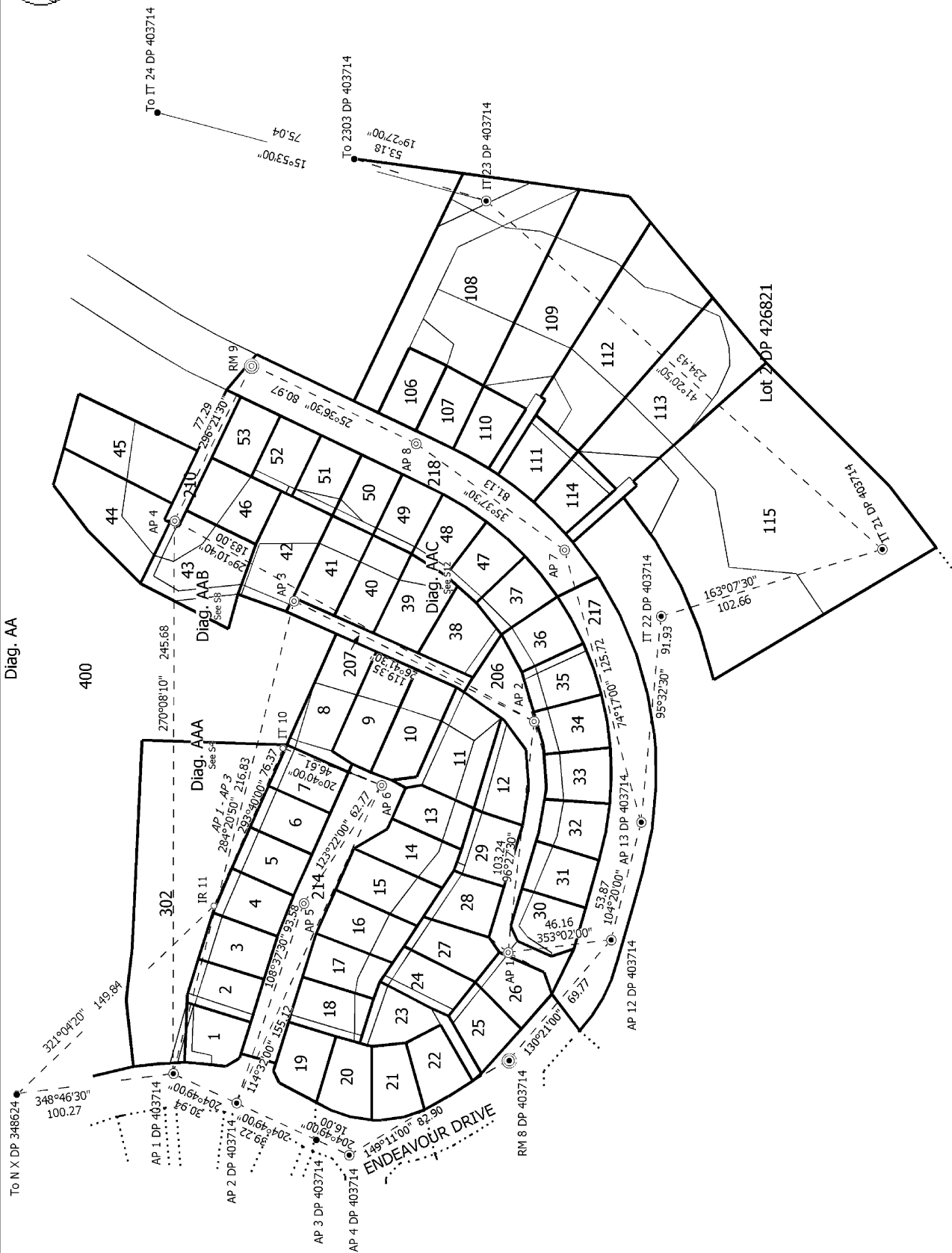
CSD Plan
DP 422318

Deposited on: 16/07/2010



Diag. AA

400



S 2/12

Land District: Wellington

Digitally Generated Plan

Generated on: 02/08/2010 09:45am Page 36 of 58

Lots 1-53, 106-115, 206, 207, 210, 214, 217, 218, 302 & 400 Being a Subdivision
of Lot 400 DP 403714

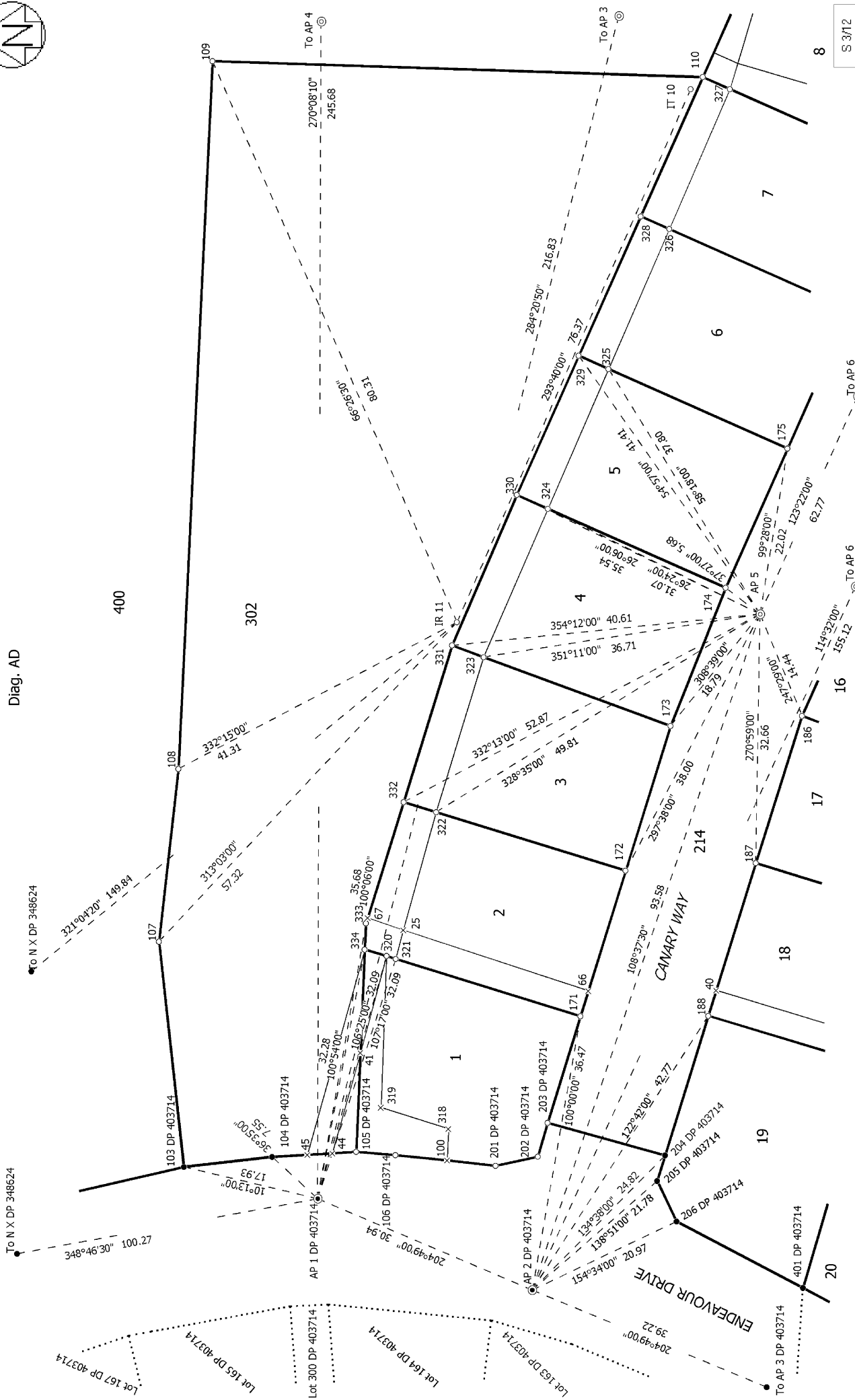
Surveyor: Matthew John Hayward
Firm: Harrison Grierson Consultants Ltd (A/C
Survey Date: 23/11/2009

CSD Plan
DP 422318

Deposited on: 16/07/2010



Diag. AD



S 3/12

Land District: Wellington

Lots 1-53, 106-115, 206, 207, 210, 214, 217, 218, 302 & 400 Being a Subdivision
of Lot 400 DP 403714

Surveyor: Matthew John Hayward
Firm: Harrison Grierson Consultants Ltd (A/C)
Survey Date: 23/11/2009

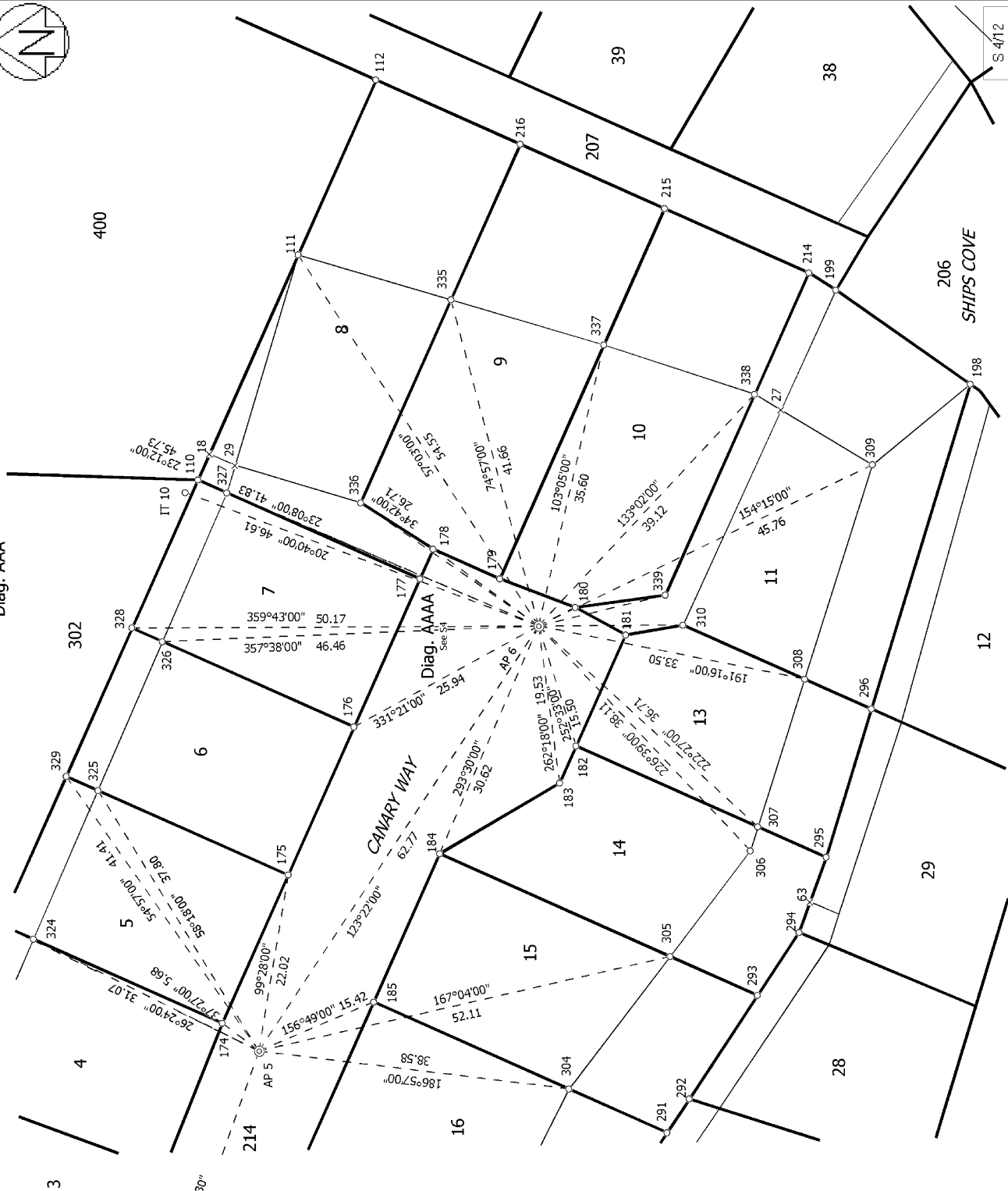
CSD Plan
DP 422318

Digitally Generated Plan
Generated on: 02/08/2010 09:45am Page 37 of 58

Deposited on: 16/07/2010

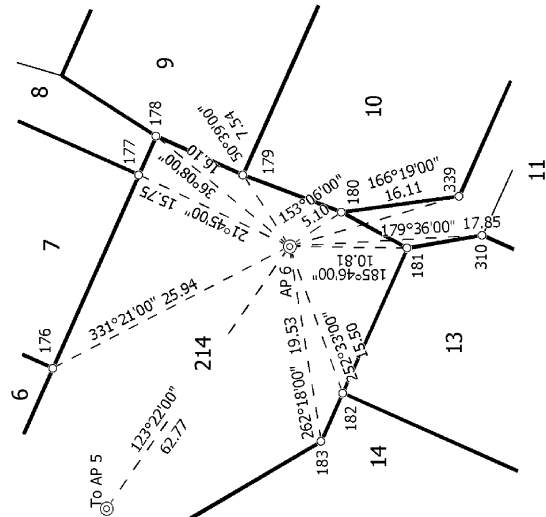


Diag. AAA



S 4/12

Diag. AAAA



Land District: Wellington

Digitally Generated Plan

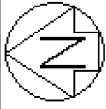
Generated on: 02/08/2010 09:45am Page 38 of 58

Lots 1-53, 106-115, 206, 207, 210, 214, 217, 218, 302 & 400 Being a Subdivision of Lot 400 DP 403714

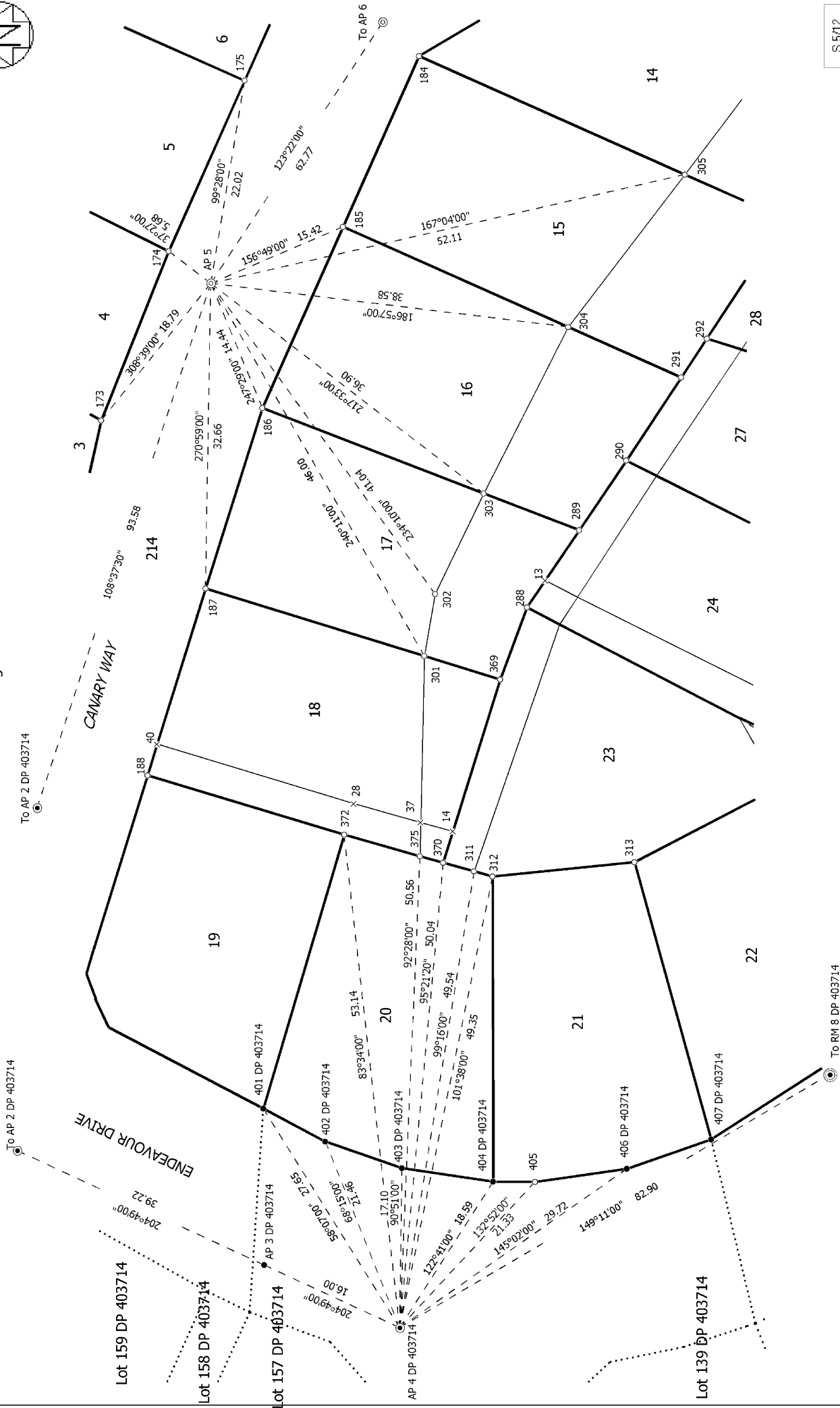
Surveyor: Matthew John Hayward
Firm: Harrison Grierson Consultants Ltd (A/C)
Survey Date: 23/11/2009

CSD Plan
DP 422318

Deposited on: 16/07/2010



Diag. AB



S 5/12

Land District: Wellington

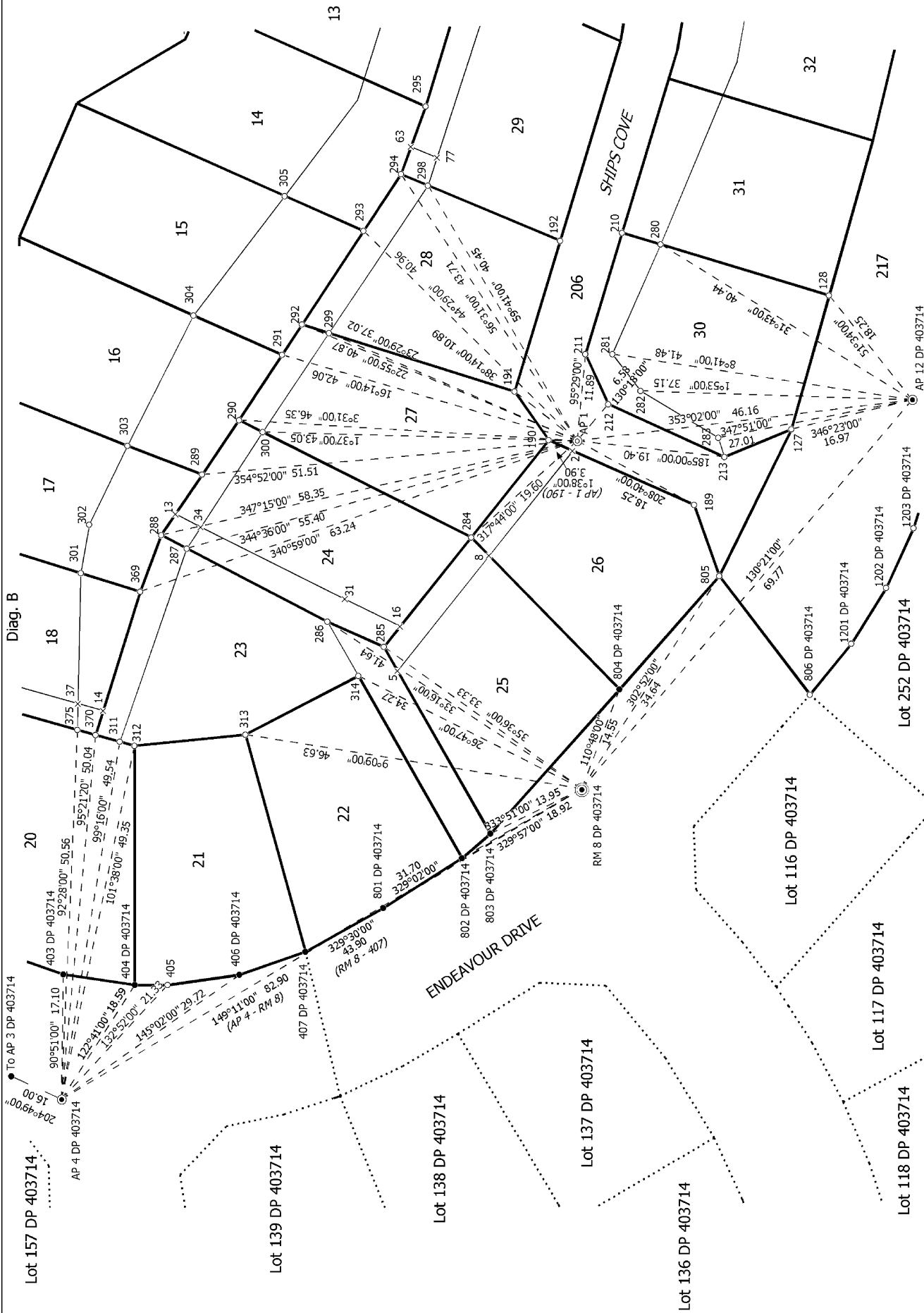
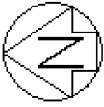
Lots 1-53, 106-115, 206, 207, 210, 214, 217, 218, 302 & 400 Being a Subdivision
of Lot 400 DP 403714

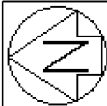
Surveyor: Matthew John Hayward
Firm: Harrison Grierson Consultants Ltd (A/L)
Survey Date: 23/11/2009

CSD Plan
DP 422318

Digitally Generated Plan
Generated on: 02/08/2010 09:45am Page 39 of 58

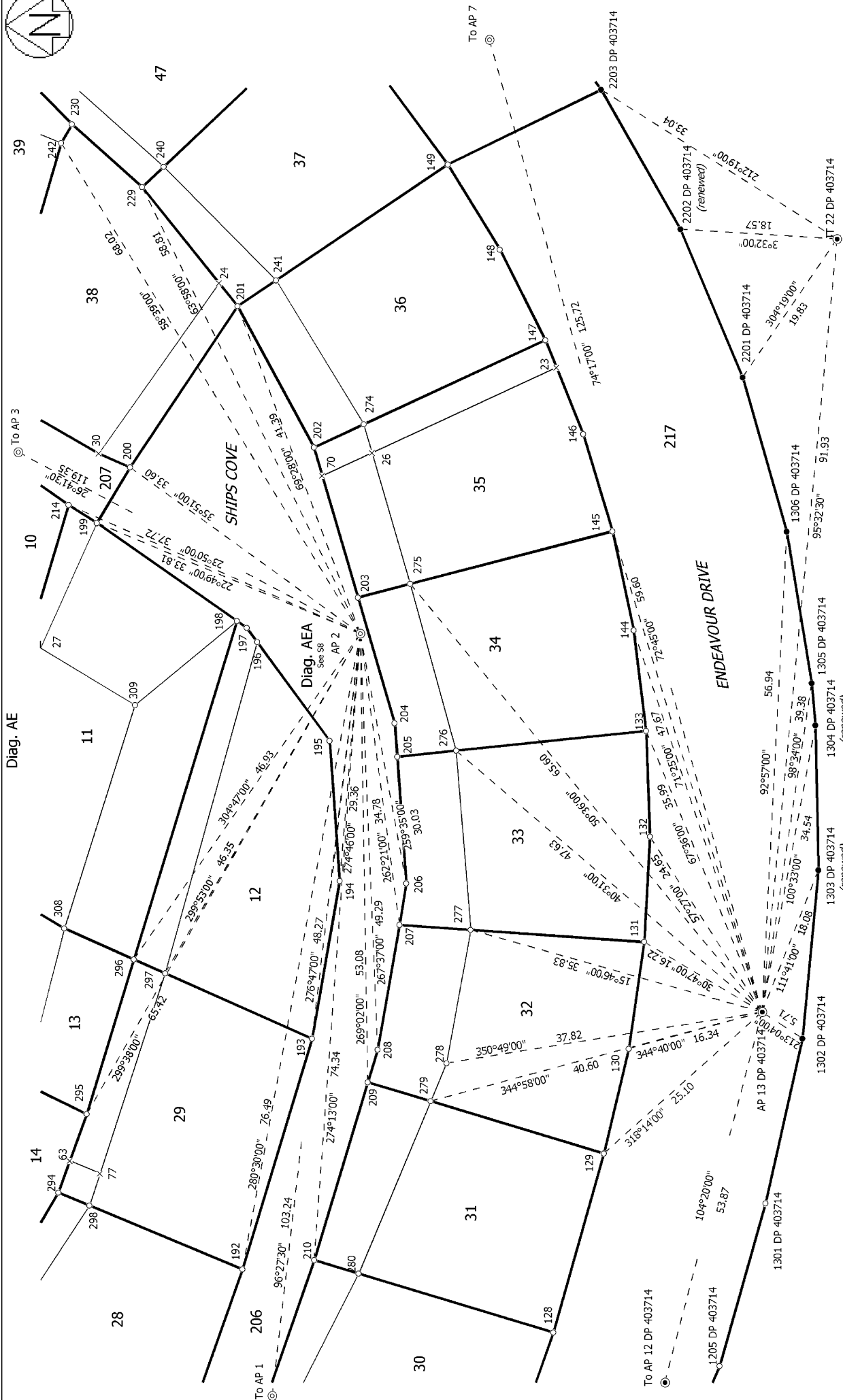
Deposited on: 16/07/2010





Diag. AE

To AP 3



Lot 252 DP 403714

S 7/12

Land District: Wellington

Lots 1-53, 106-115, 206, 207, 210, 214, 217, 218, 302 & 400 Being a Subdivision
of Lot 400 DP 403714

Surveyor: Matthew John Hayward
Firm: Harrison Grierson Consultants Ltd (A/L)
Survey Date: 23/11/2009

CSD Plan
DP 422318

Digitally Generated Plan
Generated on: 02/08/2010 09:45am Page 41 of 58

Deposited on: 16/07/2010



Diag. AF



S 9/12

To AP 8

To AP 2

Lots 1-53, 106-115, 206, 207, 210, 214, 217, 218, 302 & 400 Being a Subdivision
of Lot 400 DP 403714

Land District: Wellington

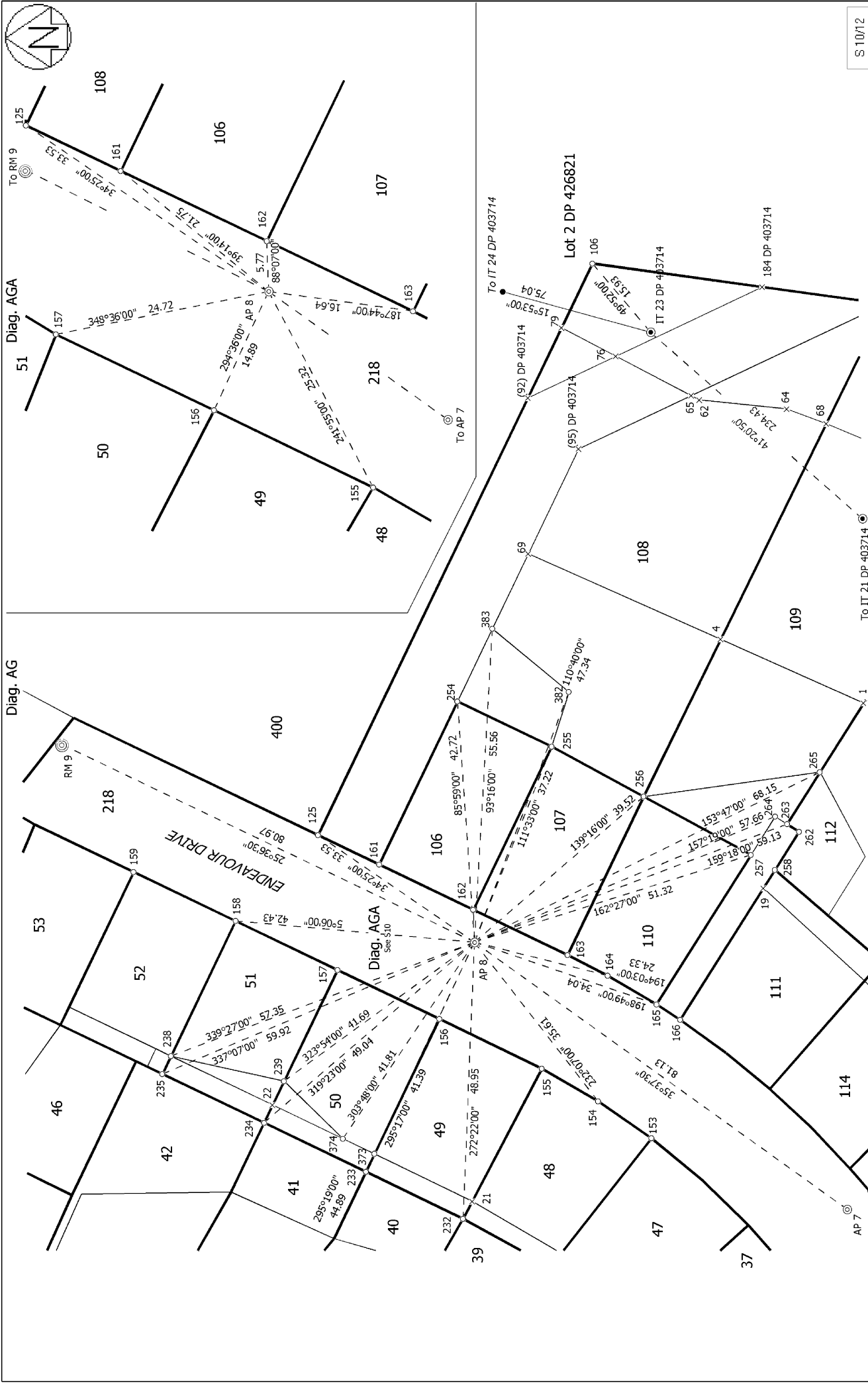
Digitally Generated Plan

Generated on: 02/08/2010 09:45am Page 43 of 58

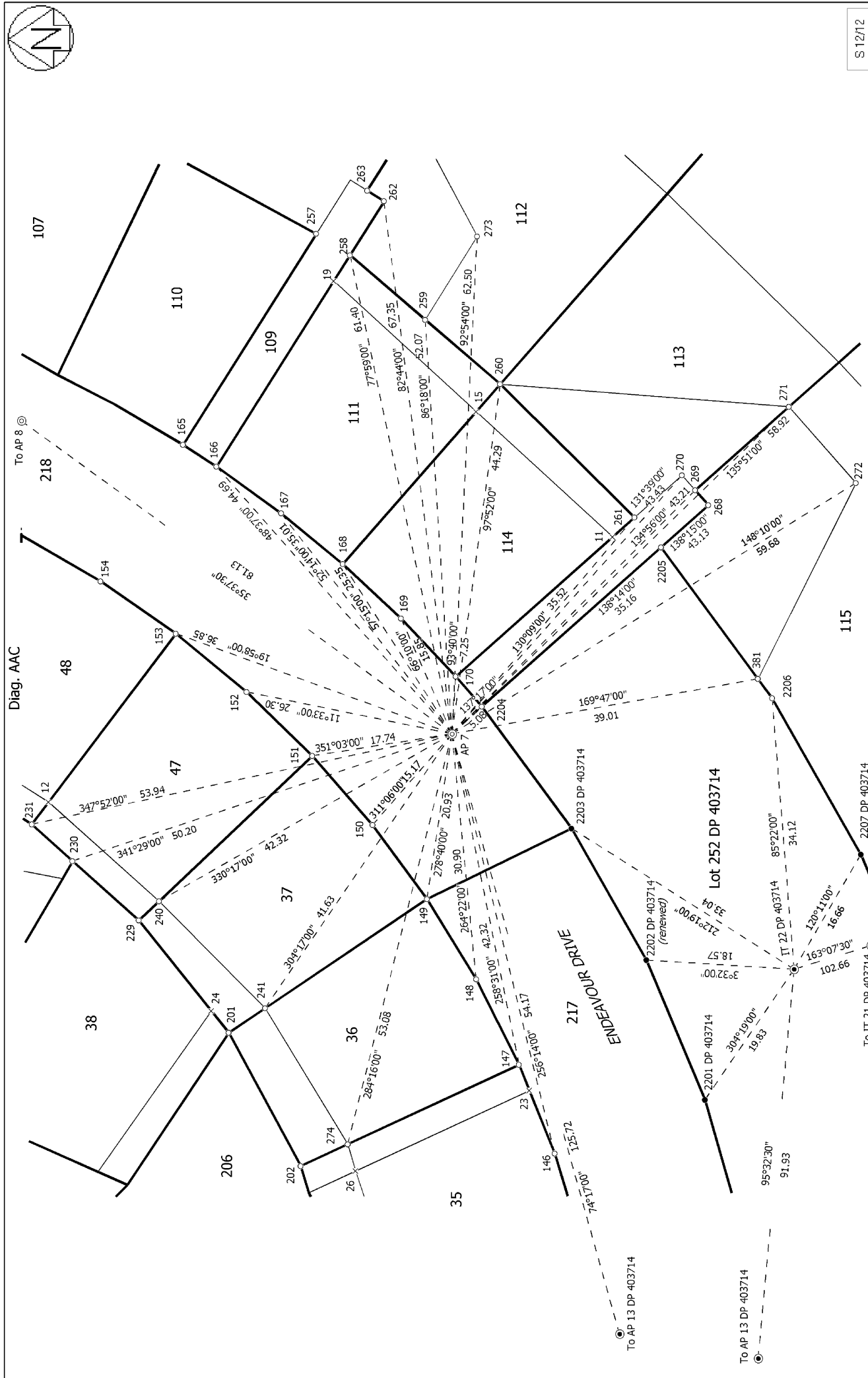
Surveyor: Matthew John Hayward
Firm: Harrison Grierson Consultants Ltd (A/C)
Survey Date: 23/11/2009

CSD Plan
DP 422318

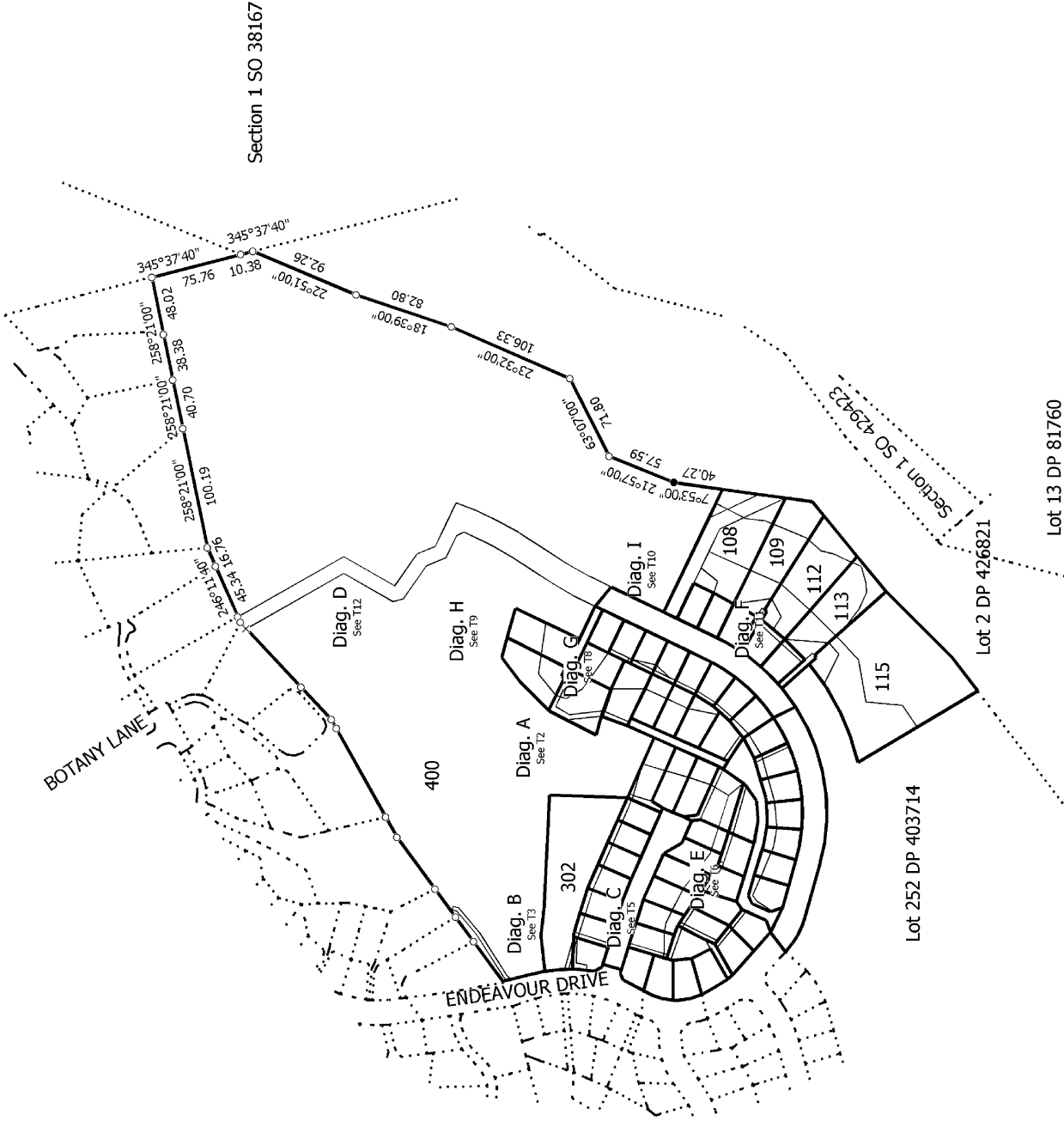
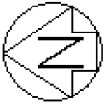
Deposited on: 16/07/2010



<div>AP 7</div> <div>Land District Wellington</div>		<div>1 1 1 1</div> <div>To IT 21 DP 403714</div>		<div>1</div> <div>Surveyor: Matthew John Hayward</div> <div>Firm: Harrison Grierson Consultants Ltd (A/C)</div> <div>Survey Date: 23/11/2009</div>		<div>CSD Plan</div> <div>DP 422318</div> <div>Deposited on: 16/07/2010</div>		<div>S 10/12</div>	
<div>Digitally Generated Plan</div> <div>Generated on: 02/08/2010 09:45am Page 44 of 58</div>		<div>Lots 1-53, 106-115, 206, 207, 210, 214, 217, 218, 302 & 400 Being a Subdivision of Lot 400 DP 403714</div>							



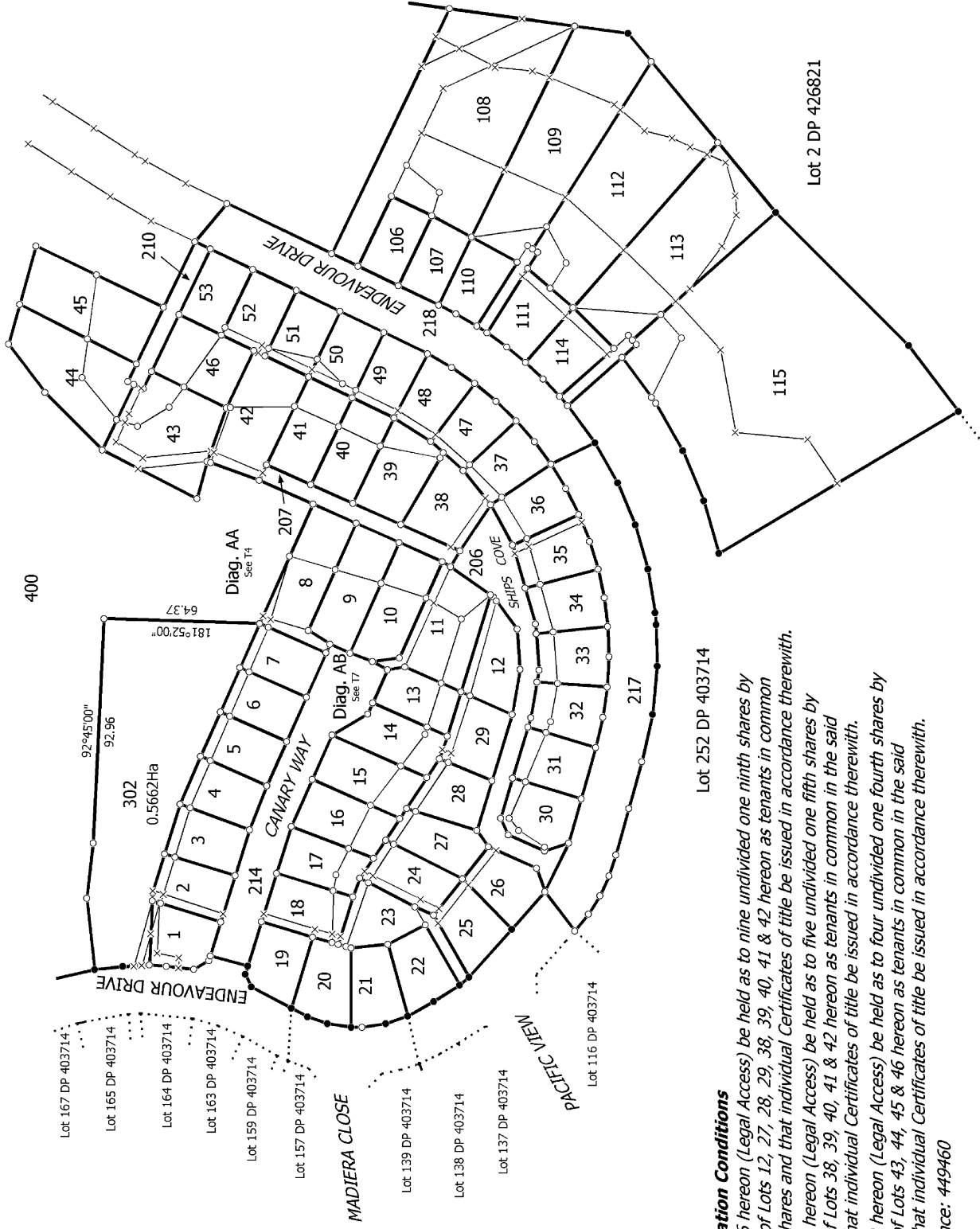
Land District: Wellington	Lots 1-53, 106-115, 206, 207, 210, 214, 217, 218, 302 & 400 Being a Subdivision of Lot 400 DP 403714	Surveyor: Matthew John Hayward Firm: Harrison Grierson Consultants Ltd (Au. Survey Date: 23/11/2009	CSD Plan DP 422318
Digitally Generated Plan Generated on: 02/08/2010 09:45am Page 46 of 58		Deposited on: 16/07/2010	



Land District: Wellington		Lots 1-53, 106-115, 206, 207, 210, 214, 217, 218, 302 & 400 Being a Subdivision of Lot 400 DP 403714		T 1/12	
Digitally Generated Plan Generated on: 02/08/2010 09:45am Page 47 of 58		Surveyor: Matthew John Hayward Firm: Harrison Grierson Consultants Ltd (A/C) Survey Date: 23/11/2009		CSD Plan DP 422318 Deposited on: 16/07/2010	



Diag. A



Amalgamation Conditions

That Lot 206 hereon (Legal Access) be held as to nine undivided one ninth shares by the owners of Lots 12, 27, 28, 29, 38, 39, 40, 41 & 42 hereon as tenants in common in the said shares and that individual Certificates of title be issued in accordance therewith.

That Lot 207 hereon (Legal Access) be held as to five undivided one fifth shares by the owners of Lots 38, 39, 40, 41 & 42 hereon as tenants in common in the said shares and that individual Certificates of title be issued in accordance therewith.

That Lot 210 hereon (Legal Access) be held as to four undivided one fourth shares by the owners of Lots 43, 44, 45 & 46 hereon as tenants in common in the said shares and that individual Certificates of title be issued in accordance therewith.

DLR Reference: 449460

T 2/12

Land District: Wellington

Digitally Generated Plan

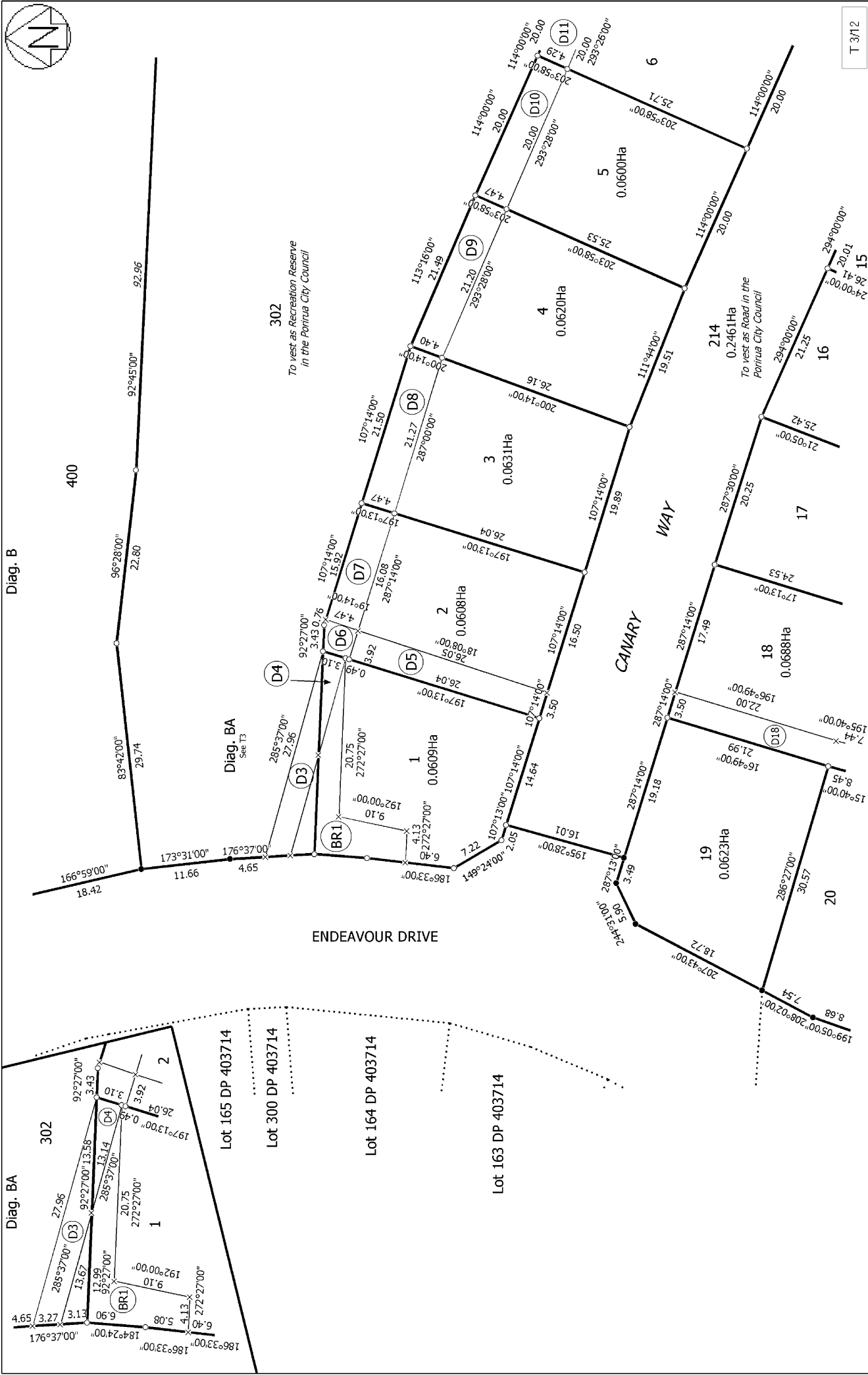
Generated on: 02/08/2010 09:45am Page 48 of 58

Lots 1-53, 106-115, 206, 207, 210, 214, 217, 218, 302 & 400 Being a Subdivision of Lot 400 DP 403714

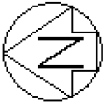
Surveyor: Matthew John Hayward
Firm: Harrison Grierson Consultants Ltd (A/C)
Survey Date: 23/11/2009

CSD Plan
DP 422318

Deposited on: 16/07/2010



Land District Wellington	Lots 1-53, 106-115, 206, 207, 210, 214, 217, 218, 302 & 400 Being a Subdivision of Lot 400 DP 403714	Surveyor: Matthew John Hayward Firm: Harrison Grierson Consultants Ltd (A/c) Survey Date: 23/11/2009	CSD Plan DP 422318 Deposited on: 16/07/2010
--------------------------	------------------------------------------------------------------------------------------------------	------------------------------------------------------------------------------------------------------------	-------------------------------------------------------



Diag. AA



T 4/12

Land District: Wellington

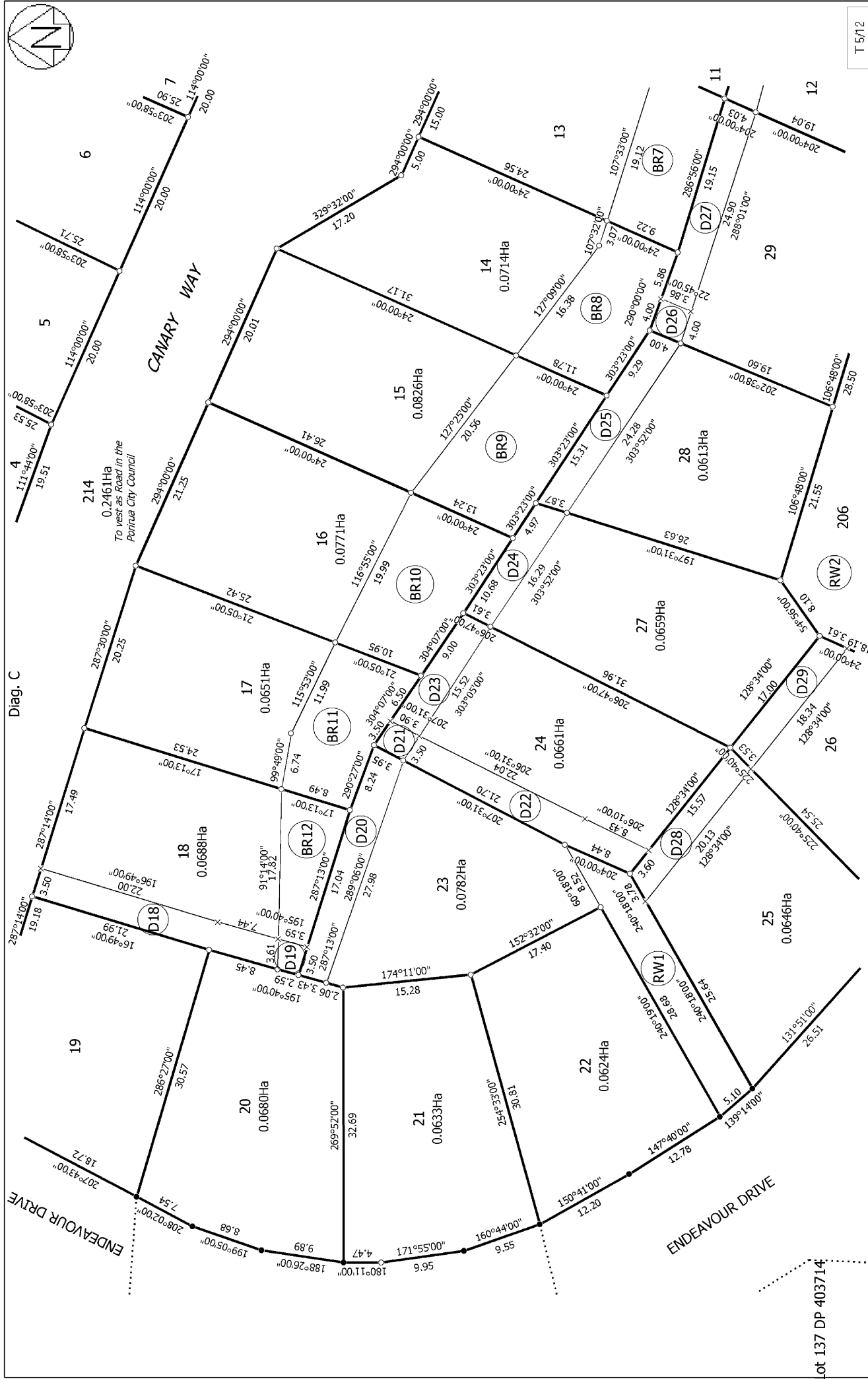
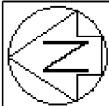
Digitally Generated Plan
Generated on: 02/08/2010 09:45am Page 50 of 58

Lots 1-53, 106-115, 206, 207, 210, 214, 217, 218, 302 & 400 Being a Subdivision
of Lot 400 DP 403714

Surveyor: Matthew John Hayward
Firm: Harrison Grierson Consultants Ltd (A/C)
Survey Date: 23/11/2009

CSD Plan
DP 422318

Deposited on: 16/07/2010



T 5/12

Land District: Wellington	Digitally Generated Plan Generated on: 02/08/2010 09:45am Page 51 of 58
Lots 1-53, 106-115, 206, 207, 210, 214, 217, 218, 302 & 400 Being a Subdivision of Lot 400 DP 403714	Surveyor: Matthew John Hayward Firm: Harrison Grierson Consultants Ltd (A/L) Survey Date: 23/11/2009
CSD Plan DP 422318	Deposited on: 16/07/2010